

**MIAMI TOWNSHIP 2017
PAVEMENT CONDITION
PRESENT STATUS - FINAL
REPORT**



Prepared for:

Miami Township
6007 Meijer Drive
Miami Township OH 45150-1575

Prepared by:

Stantec Consulting Services Inc.
1500 Lake Shore Drive Suite 100
Columbus OH 43204-3800

February 22, 2018

Sign-off Sheet


This document entitled MIAMI TOWNSHIP 2017 PAVEMENT CONDITION PRESENT STATUS - FINAL REPORT was prepared by Stantec Consulting Ltd. ("Stantec") for the account of the Miami Township (the "Client"). Any reliance on this document by any third party is strictly prohibited. The material in it reflects Stantec's professional judgment in light of the scope, schedule and other limitations stated in the document and in the contract between Stantec and the Client. The opinions in the document are based on conditions and information existing at the time the document was published and do not take into account any subsequent changes. In preparing the document, Stantec did not verify information supplied to it by others. Any use which a third party makes of this document is the responsibility of such third party. Such third party agrees that Stantec shall not be responsible for costs or damages of any kind, if any, suffered by it or any other third party as a result of decisions made or actions taken based on this document.

Prepared by  _____
(signature)

Laura Hocevar

Reviewed by  _____
(signature)

Fadi Jadoun, Ph.D., P.E.

Reviewed by  _____
(signature)

Al Cepas

Table of Contents

TABLE OF CONTENTS	I
EXECUTIVE SUMMARY	III
1.0 PROJECT OVERVIEW	1.1
1.1 BACKGROUND	1.1
1.2 PROJECT SCOPE AND OBJECTIVES	1.1
1.3 REPORT ORGANIZATION	1.2
2.0 DATA COLLECTION	2.1
2.1 2017 FIELD SURVEY SCOPE	2.1
2.2 DATA COLLECTION METHODOLOGY	2.1
2.2.1 Roughness Data Collection	2.1
2.2.2 Surface Distress Data Collection	2.2
2.2.3 Curb Condition Ratings	2.4
3.0 ROADMATRIX ANALYSIS MODELS	3.1
3.1 PAVEMENT PERFORMANCE INDICES	3.1
3.1.1 Roughness – Riding Comfort Index (RCI)	3.1
3.1.2 Surface Distress – Surface Distress Index (SDI)	3.1
3.1.3 Pavement Quality Index (PQI)	3.2
4.0 ROADMATRIX ANALYSIS RESULTS	4.1
4.1 UNTESTED SECTIONS	4.1
4.2 PRESENT STATUS RESULTS	4.1
4.2.1 Present Status Results of the Paved Network	4.2
4.3 CURB CONDITION	4.5
5.0 CONCLUSIONS	5.1
6.0 RECOMMENDATIONS	6.1

MIAMI TOWNSHIP 2017 PAVEMENT CONDITION PRESENT STATUS - FINAL REPORT

Table of Contents
February 22, 2018

LIST OF TABLES

Table ES.1: Present Status Analysis Results.....	iii
Table ES.2: Curb Condition Assessment Results	iv
Table 2.1 Distress Types and Data Collection Method	2.4
Table 4.1: Untested Sections	4.1
Table 4.2: 2017 Present Status Analysis Results	4.1
Table 4.3: RCI Distribution	4.2
Table 4.4: SDI Distribution	4.3
Table 4.5: PQI Distribution	4.4
Table 4.6: Curb Condition Assessment Results	4.5

LIST OF FIGURES

Figure 4.1: RCI Distribution	4.2
Figure 4.2: SDI Distribution	4.3
Figure 4.3: PQI Distribution	4.4

LIST OF APPENDICES

APPENDIX A	PRESENT CONDITION STATUS BY SECTION	A.1
APPENDIX B	PRESENT CONDITION STATUS BY STREET	B.1
APPENDIX C	RIDING CONDITION INDEX MAP	C.1
APPENDIX D	SURFACE DISTRESS INDEX MAP	D.1
APPENDIX E	PAVEMENT QUALITY INDEX MAP	E.1

Executive Summary

Miami Township (Township) is a civil township of Clermont County, Ohio, and is located approximately 15 miles northeast of the City of Cincinnati. The Township is committed to fund infrastructure development to improve the quality of life and economic development for its communities.

The Township is responsible for the administration of a roadway network of approximately 155 centreline-miles (CL-MI) or 309 lane-miles (LN-MI). This network forms a valuable asset to be managed in a cost-effective manner. Providing a desirable level of service to the stakeholders is also important.

The Township retained Stantec Consulting Services Inc. (Stantec) in 2017 to collect pavement condition data on the Township's road network. This present status report was prepared based on the 2017 data. A key component of an effective pavement management system is to regularly assess the condition of the road network, which can be used to assess the performance of the network over time.

The scope of work included the following:

- Surface distress and roughness survey on 156 survey-miles of the Township's road network;
- Curb condition assessment; and
- A final report outlining the field testing procedures, network present status results, and a list of untested road sections and the reason.

The data collected was used to identify the Present Status of the road network in terms of three performance indicators:

- Riding Comfort Index (RCI)
- Surface Distress Index (SDI)
- Pavement Quality Index (PQI)

The results of the 2017 Present Status Analysis, weighted by lane-miles are presented below in Table ES.1.

Table ES.1: Present Status Analysis Results

No. Sections	Length (CL-MI)	Length (LN-MI)	RCI	SDI	PQI
1,124	155	309	65	57	52

MIAMI TOWNSHIP 2017 PAVEMENT CONDITION PRESENT STATUS - FINAL REPORT

Executive Summary
February 22, 2018

A summary of the curb condition assessment is presented below in Table ES.2. A total of 310 linear-miles of curb was rated.

Table ES.2: Curb Condition Assessment Results

Curb Rating	Curb Length (miles)	% of Total Curbs
None	162.3	N/A
Poor	0.7	0.5
Fair	144.7	98
Good	2.4	1.5

The following conclusions have been made based on the Network Present Status results.

- The majority of the road network is at a fair service level in 2017 as noted by the network average PQI of 52.
- 48 % of the network has been rated as Failed or Very Poor. Of the remaining road network, 29 % is Fair and 23% is in Good condition.
- In terms of Rideability (RCI) performance, results indicate that 71 % of the roads are exhibiting good ride quality.
- The Surface Distress Index (SDI) results indicate that approximately 60 % of the roads are showing few signs of surface distress (Fair or Good).
- 98 % of curb in the Township's network has been rated as Fair.

It is recommended that the Township survey the road network once every 3 years, in order to ensure accurate condition data and in order to reflect the effect of maintenance and rehabilitation programs within the Township.

Should the Township decide to implement a pavement management system, it is recommended that pavement structures/layer thickness information are measured/estimated using non-destructive Ground Penetrating Radar (GPR) technology. Accurate structural data help with recommending applicable treatments that are more feasible for the condition of the road.

1.0 PROJECT OVERVIEW

1.1 BACKGROUND

Miami Township (Township) is a civil township of Clermont County, Ohio, and is located approximately 15 miles northeast of the City of Cincinnati. The Township is committed to fund infrastructure development to improve the quality of life and economic development for its communities.

The Township is responsible for the administration of a roadway network of approximately 155 centreline-miles (CL-MI) or 309 lane-miles (LN-MI). This network forms a valuable asset to be managed in a cost-effective manner. Providing a desirable level of service to the stakeholders is also important.

The Township retained Stantec Consulting Services Inc. (Stantec) in 2017 to collect pavement condition data on the Township's road network. This present status report was prepared based on the 2017 data. A key component of an effective pavement management system is to regularly assess the condition of the road network, which can be used to assess the performance of the network over time.

1.2 PROJECT SCOPE AND OBJECTIVES

The project scope for 2017 included:

- Surface distress and roughness survey on 156 survey-miles of the Township's road network;
- Curb condition assessment; and
- A final report outlining the field testing procedures, network present status results, and a list of untested road sections and the reason.

The data collected was used to identify the Present Status of the road network in terms of three performance indicators:

- Riding Comfort Index (RCI)
- Surface Distress Index (SDI)
- Pavement Quality Index (PQI)

The significance of these factors is discussed further in Section 3.1.

MIAMI TOWNSHIP 2017 PAVEMENT CONDITION PRESENT STATUS - FINAL REPORT

Project Overview
February 22, 2018

1.3 REPORT ORGANIZATION

- Section 1.0 provides an introduction and overview of the project scope and objectives.
- Section 2.0 summarizes the data collection efforts completed as part of this project.
- Pavement performance models are described in Section 3.0.
- RoadMatrix analysis results are presented in Section 4.0.
- Conclusions are provided in Section 5.0.
- Recommendations are provided in Section 6.0.

2.0 Data Collection

2.1 2017 FIELD SURVEY SCOPE

The 2017 field survey scope consisted of roughness and pavement surface distresses on approximately 156 survey-miles. In addition, curbs were assessed for presence and condition ratings. Condition data was collected from October 25 to 31, 2017.

2.2 DATA COLLECTION METHODOLOGY

A Stantec RT3000 unit equipped with accelerometers, laser sensors, cameras, and inertial global position system (IGPS) was used to conduct the 2017 pavement condition survey for surface distress and roughness. The following subsections summarize the data collection methodologies.



2.2.1 Roughness Data Collection

The roughness of each section was measured using the RT3000 unit, a specially equipped van with accelerometers and laser sensors mounted to the customized front bumper. This technology was used to measure the longitudinal profile of the pavement surface in each wheel path of the survey travel lane. The profile data was then used to calculate an International Roughness Index (IRI) summarized at 100-ft intervals/stations.

Roughness data was collected using a profiling system certified according to ASTM E950 as a Class I profilometer. The collection of longitudinal profile of roughness data is fully automated. The specialized profile measurement system, mounted on the front bumper of the RT3000 survey vehicle, employs two sensing devices:

1. A laser height sensor that measures the distance between the vehicle and the pavement surface, while the vehicle is traveling at up to posted speed; and
2. An accelerometer that measures the vertical acceleration of the vehicle as it bounces in response to the pavement surface profile.



These two measurements are combined during post-processing, to eliminate the effects of vertical vehicle motion, and thereby define the vertical profile of the pavement surface. The

MIAMI TOWNSHIP 2017 PAVEMENT CONDITION PRESENT STATUS - FINAL REPORT

Data Collection
February 22, 2018

RT3000 is also equipped with a distance measurement instrument (DMI) to provide a reference measurement of the vehicle as it traverses the road. This measurement provides stationing references for the profile data.

Roughness data is then computed from the above data and expressed in terms of the standard International Roughness Index (IRI) in units of inches/mile. IRI measurements obtained from the RT3000 system have been correlated with those obtained from other valid profilometers, as well as IRI-calculated values from road and level, and dipstick surveys.

IRI is measured in each wheel track separately. The data is further computed into a Riding Comfort Index (RCI) within the pavement management system (PMS) for each road section.

2.2.2 Surface Distress Data Collection

Pavement condition is evaluated based on the type, severity, and extent of pavement defects or distresses. Each surface distress is evaluated on the basis of two components:

- Severity: defined as 'How bad is the defect?' and is expressed in terms of the width or degree of wear associated with a particular pavement condition. An example of a severity measurement includes the average width of a crack.
- Extent: or 'How much is there?' is expressed in terms of the quantity of the surface that a particular defect/distress covers. Examples of measures used for extent would include the number and length of transverse cracks, length of longitudinal cracking, or the pavement area affected by an alligator cracking.



The data collection used for this assignment uses sub-systems for the distress data collection:

Line Scan

Instead of acquiring a digital image of an area in the manner of a conventional camera, a line scan camera collects rows of pixels every 0.75 inches at posted speed limits. Pixel rows are stitched together for a complete pavement surface scan. This process continues until a user-defined image size limit has been reached and the image is saved. A new image is then assembled from the individual line scans. This process is repeated continuously during data collection. Since the activity of the line scan camera is based on distance traveled, the image size and clarity are independent of speed. The resolution of the pavement images is sufficient to identify cracks 0.1 inch wide in various types of pavement surfaces, while traveling at posted speed limits.

When the data is returned to the office for processing, the image is reviewed using distress identification software. A trained engineer or technician digitizes the images to record and

MIAMI TOWNSHIP 2017 PAVEMENT CONDITION PRESENT STATUS - FINAL REPORT

Data Collection
February 22, 2018

measure the severity and extent of cracking and surface distresses. This process is reviewed by an engineer in the office for quality.

Each image is synchronized with the right-of-way images recorded through the forward-facing camera system. And because the camera is tied to the RT3000's DMI and GPS referencing systems, it enables each distress to be spatially and linearly referenced for upload into GIS and RoadMatrix applications.

Laser - Transverse Profile / Rutting Data Collection

Rutting data is simultaneously collected along with surface distress and roughness data. The RT3000 measures transverse profile and rut depths, using a minimum of five high-precision, laser based height-measuring sensors. The two lasers on either end of the rut bar are angled, to provide a full width transverse profile across the traveled lane. From the laser measurements, the average rut depths are computed for each wheel path for upload to RoadMatrix. Calculations of rut depth simulate the straight edge method and are made in accordance with ASTM E 1703E/1703M-95 "Standard Test Method for Measuring Rut Depth of Pavement Surface Using a Straightedge".



Thirteen distresses were inventoried as part of the 2017 field distress survey as shown in Table 2.1. Note that a number of pavement surface deficiencies have been collected visually as these deficiencies are difficult to measure with automated techniques.

MIAMI TOWNSHIP 2017 PAVEMENT CONDITION PRESENT STATUS - FINAL REPORT

Data Collection
February 22, 2018

Table 2.1 Distress Types and Data Collection Method

Distress	Line Scan	Laser	Keyboard
Alligator Cracking	X		
Block/Map Cracking	X		
Longitudinal Cracking	X		
Transverse Cracking	X		
Wheel Track Rutting		X	
Progressive Edge Cracking	X		
Potholes	X		
Patching			X
Rippling & Shoving			X
Raveling & Streaking			X
Flushing & Bleeding			X
Distortion			X
Excessive Crown			X

The survey was generally conducted in the outer-most lane of each road segment, with the direction of travel referenced in the observed data, through lane codes: "P" lanes indicate the direction defined in the network definition was followed during the survey; "M" lanes indicate the survey was conducted in the opposite direction of the network definition limits. Road sections with four or more traffic lanes, and divided road sections, if any, were tested in both directions of travel. The RT3000 unit was operated at speeds of 15 miles per hour or more, to ensure reliable profile data was being collected.

2.2.3 Curb Condition Ratings

A field technician visually assessed the presence and condition of the curbs as poor, fair, or good for both the even (right side in the direction of "From" to "To" limits) and odd roadside of each section.

3.0 RoadMatrix Analysis Models

3.1 PAVEMENT PERFORMANCE INDICES

3.1.1 Roughness – Riding Comfort Index (RCI)

One of the primary operating characteristics of a road, from the user's perspective, is the rideability, or the Riding Comfort Index (RCI). The RCI represents the traveling public's opinion of the pavement's smoothness and, hence, the quality of service it provides. Rating panels composed of local drivers/citizens are used at the onset of the initial implementation of a pavement management system, to calibrate the public's perspective of ride quality against the roughness measurements obtained from a profiler. The RT3000 unit was used to determine the longitudinal profile of the pavement surface, reported as an IRI value.

The RCI Analysis is used to calculate the sectional RCI from detailed field collected measurements (IRI). The following model is used to convert IRI measurements to RCI values.

$$RCI = 10 * (22.5 - 3.3 * Ln(63.36 * IRI))$$

Where, IRI is the International Roughness Index from the longitudinal profile of the average of the left and right wheel paths summarized at 100-ft intervals, at a minimum speed of 15 miles per hour.

The RCI value for each section ranges from zero (0) to 100, where 100 is indicative of an extremely smooth pavement and an index of zero is indicative of an extremely rough/bumpy pavement.

3.1.2 Surface Distress – Surface Distress Index (SDI)

The Surface Distress Index (SDI) is a measure of physical pavement surface cracking, deformations, and surface defects collectively referred to as distresses. This provides an excellent indicator of material deficiency, rate of deterioration, structural adequacy, environment, and subgrade-related issues. The SDI is, therefore, a key indicator of pavement performance. The SDI of a pavement is assessed by identifying and rating the type, severity, and extent of surface distresses.

The RT3000 surface distress survey provided a rating of the severity and extent for thirteen surface distresses in each station (i.e., 100-ft intervals) of each section of the network. These distress ratings were then transformed into values ranging from zero (0) to 100, for each of the thirteen distress types, and weighted for an overall SDI.

The SDI Analysis is used to calculate the sectional SDI from detailed field collected measurements (a set of distress types), and based on the Deduct Value Model (DVM) SDI rating system model.

MIAMI TOWNSHIP 2017 PAVEMENT CONDITION PRESENT STATUS - FINAL REPORT

RoadMatrix Analysis Models
February 22, 2018

A SDI index of 100 indicates a pavement surface in the best possible condition, whereas an index of zero (0) indicates a pavement surface in the worst possible condition.

3.1.3 Pavement Quality Index (PQI)

Pavement Quality Index (PQI) is an overall performance index for the pavement section, and is derived through a combination of the sectional RCI and SDI values.

Two models of PQI were implemented for the Township's performance analysis:

$PQI = f(RCI, SDI, SAI)$; where RCI strongly influences the PQI, such as major roads.

$PQI = f(SDI, RCI, SAI)$; where SDI strongly influences PQI, such as local roads.

4.0 RoadMatrix Analysis Results

Condition data was uploaded into RoadMatrix PMS for analysis. RoadMatrix is a state of the art pavement management tool that helps many agencies across North America to effectively manage their road and sidewalk networks. RoadMatrix is currently hosted on Stantec's servers, but can potentially be hosted on the Township's servers if required.

This section presents the present condition of the Miami Township road network based on the 2017 field survey.

4.1 UNTESTED SECTIONS

The following four sections in Table 4.1 below were not tested, for the reasons indicated.

Table 4.1: Untested Sections

Section #	Street Name	From	To	Length (ft)	Comment
000000730	LONGFIELD DR	E TALL OAKS DR	END OF STREET	144	Construction
000000800	E TALL OAKS DR	LONGFIELD DR	END OF STREET	60	Does not exist
0000004870	THIRD ST	END OF STREET	FRONT ST	168	Private road, too narrow
0000006050	SYLVAN DR	END OF STREET	SYCAMORE ST	387	Gravel Road

4.2 PRESENT STATUS RESULTS

This section summarizes the condition of the Miami Township road network. A summary of the present status results for 2017 is presented below in Table 4.2.

Table 4.2: 2017 Present Status Analysis Results

No. Sections	Length (CL-MI)	Length (LN-MI)	RCI	SDI	PQI
1,124	155	309	65	57	52

MIAMI TOWNSHIP 2017 PAVEMENT CONDITION PRESENT STATUS - FINAL REPORT

RoadMatrix Analysis Results
February 22, 2018

4.2.1 Present Status Results of the Paved Network

4.2.1.1 Riding Comfort Index (RCI)

A chart showing the distribution of RCI values, weighted by lane-length miles, is shown below in Figure 4.1.

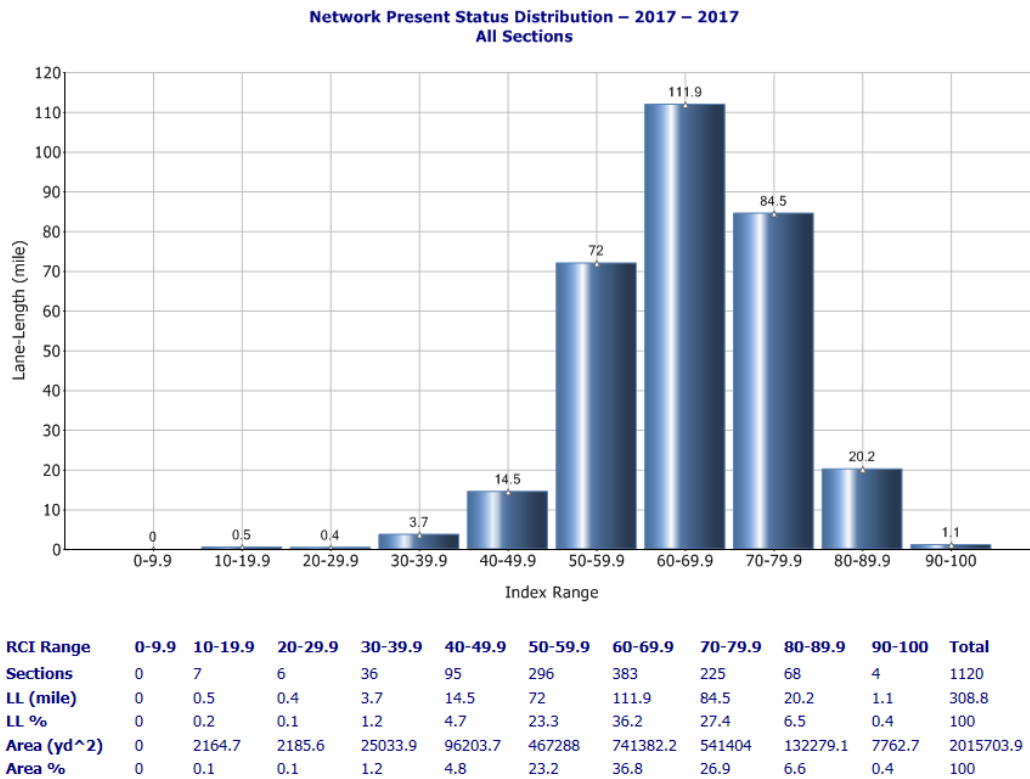


Figure 4.1: RCI Distribution

Table 4.3 below shows the distribution of the network between failed, poor, fair, and good RCI values. These results indicate that 94 % of the network is exhibiting fair or good ride quality. These results are presented on a map in Appendix C.

Table 4.3: RCI Distribution

RCI Range	Ride Quality	Length (LN-MI)	% of Network
RCI < 20	Failed	0.5	0.2
20 ≤ RCI < 50	Poor	18.6	6
50 ≤ RCI < 70	Fair	183.9	60
RCI ≥ 70	Good	105.8	34

MIAMI TOWNSHIP 2017 PAVEMENT CONDITION PRESENT STATUS - FINAL REPORT

RoadMatrix Analysis Results
February 22, 2018

4.2.1.2 Surface Distress Index (SDI)

A chart showing the distribution of SDI values, weighted by lane-length miles, is shown below in Figure 4.2.

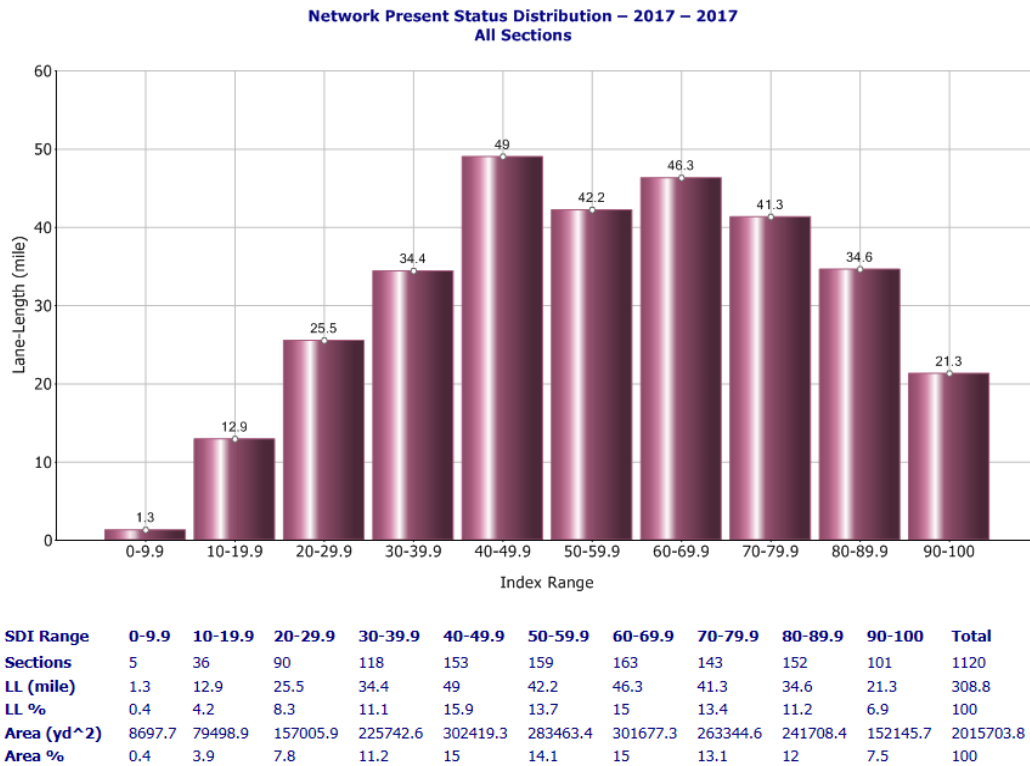


Figure 4.2: SDI Distribution

Table 4.4 below shows the distribution of the network between failed, poor, fair, and good SDI values. These results indicate that a high proportion (60 %) of the roads is showing low amounts of surface distresses (categorized either fair or good). These results are presented on a map in Appendix D.

Table 4.4: SDI Distribution

SDI Range	Surface Distress	Length (LN-MI)	% of Network
SDI < 20	Failed	14.2	5
20 ≤ SDI < 50	Poor	108.9	35
50 ≤ SDI < 70	Fair	88.5	29
SDI ≥ 70	Good	97.2	31

MIAMI TOWNSHIP 2017 PAVEMENT CONDITION PRESENT STATUS - FINAL REPORT

RoadMatrix Analysis Results
February 22, 2018

4.2.1.3 Pavement Quality Index (PQI)

A chart showing the distribution of PQI values, weighted by centreline-kilometres, is shown below in Figure 4.3.

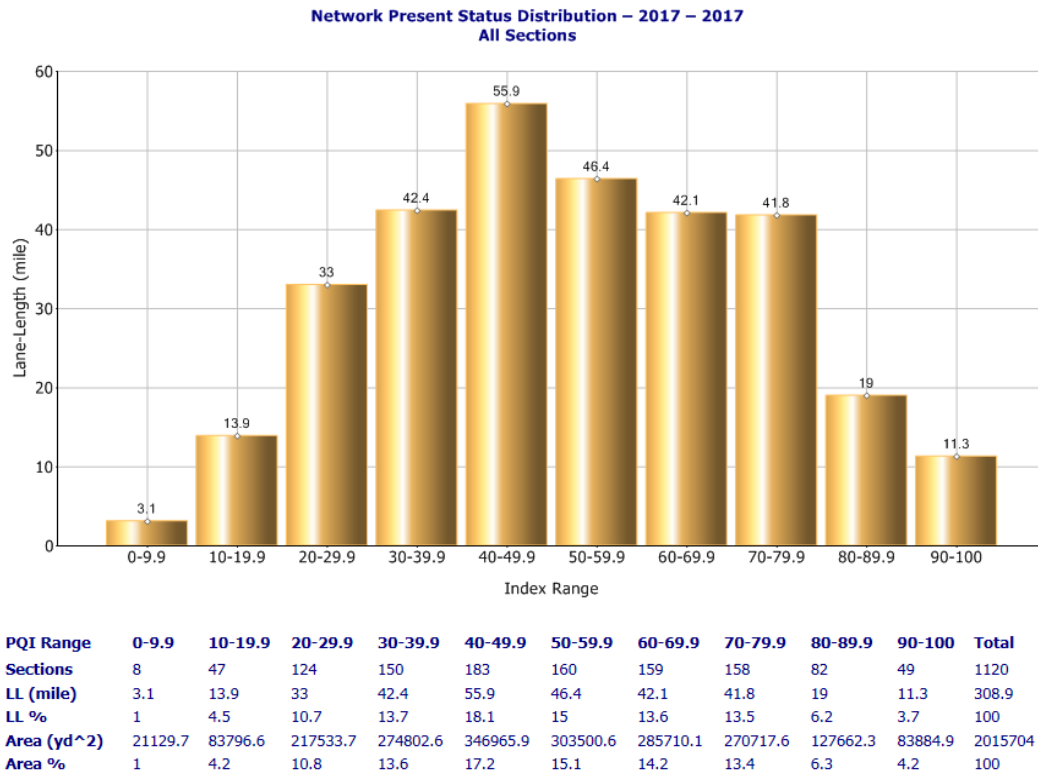


Figure 4.3: PQI Distribution

Table 4.5 below shows the distribution of the network between failed, poor, fair, and good PQI values. These results indicate that approximately 52 % of the roads are providing acceptable overall performance (fair or good), while approximately 48 % of the roads are in need of some form of rehabilitation (failed or poor). These results are presented on a map in Appendix E.

Table 4.5: PQI Distribution

PQI Range	Overall Performance	Length (LN-MI)	% of Network
PQI < 20	Failed	17.0	5
20 ≤ PQI < 50	Poor	131.3	43
50 ≤ PQI < 70	Fair	88.5	29
PQI ≥ 70	Good	72.1	23

MIAMI TOWNSHIP 2017 PAVEMENT CONDITION PRESENT STATUS - FINAL REPORT

RoadMatrix Analysis Results
February 22, 2018

4.3 CURB CONDITION

Curbs were rated Poor, Good, or Fair where present. When considering curb condition assessment, 1 mile of road has 2 linear-miles of curb to assess. A total of 310 linear-miles of curb was rated. Of this, 162 linear-curb-miles had no curb present. The results are summarized below in Table 4.6. The majority of curbs (98 %) in the Township are in fair condition.

Table 4.6: Curb Condition Assessment Results

Curb Rating	Curb Length (miles)	% of Total Curbs
None	162.3	N/A
Poor	0.7	0.5
Fair	144.7	98
Good	2.4	1.5

5.0 Conclusions

For the 2017 Miami Township Pavement Data Collection, approximately 156 survey-miles of road was surveyed for roughness, surface distress, and curb condition.

- The majority of the road network is at a fair service level in 2017 as noted by the network average PQI of 52.
- 48 % of the network has been rated as Failed or Very Poor. Of the remaining road network, 29 % is Fair and 23% is in Good condition.
- In terms of Rideability (RCI) performance, results indicate that 71 % of the roads are exhibiting good ride quality.
- The Surface Distress Index (SDI) results indicate that approximately 60 % of the roads are showing few signs of surface distress (Fair or Good).
- 98 % of curb in the Township's network has been rated as Fair.

6.0 Recommendations

It is recommended that the Township survey the road network once every 3 years, in order to ensure accurate condition data and reflect the effect of maintenance and rehabilitation programs within the Township. Data from regular surveys can serve to develop longer term predictions of network performance and allow the Township to predict their budgetary needs over the next five to ten years.

Should the Township decide to implement a pavement management system, it is recommended that pavement structures/layer thickness information are measured/estimated using non-destructive Ground Penetrating Radar (GPR) technology. Accurate structural data help with recommending applicable treatments that are more feasible for the condition of the road.

Appendix A

Present Condition Status by Section

Appendix A Present Condition Status by Section

MIAMI TOWNSHIP 2017 PAVEMENT CONDITION PRESENT STATUS - FINAL REPORT

Appendix A: Present Condition Status by Section
February 22, 2018

Table A.1: 2017 Present Condition Status by Section

Section #	T Number	Street Name	From	To	Length (ft)	Width	Area	Fun. Class	PQI	RCI	SDI	Curb Even	Curb Even Condition	Curb Odd	Curb Odd Condition
000000010	233	DRY RUN RD	US-50	GALLEY HILL RD (LOWER)	3318	16.5	54747	MAJOR ARTERIAL	49.5	61.5	37.3	None		None	
000000020	233	DRY RUN RD	GALLEY HILL RD (LOWER)	HOFFMAN RD (LOWER)	6797	16.5	112151	MAJOR ARTERIAL	41	54.5	25.6	None		None	
000000030	233	DRY RUN RD	HOFFMAN RD (LOWER)	GREYSTONE LN	3073	16.5	50705	LOCAL	57.6	70.7	62.6	None		None	
000000040	233	DRY RUN RD	GREYSTONE LN	PEACH ORCHARD LN	1896	16.5	31284	LOCAL	52.6	74.2	56.5	None		None	
000000050	233	DRY RUN RD	PEACH ORCHARD LN	WHITE FARM BLVD	776	16.5	12804	LOCAL	38.1	69.4	41.6	None		None	
000000060	233	DRY RUN RD	WHITE FARM BLVD	MOUNT ZION RD	747	16.5	12326	LOCAL	30.9	73.7	33.3	None		None	
000000070	233	DRY RUN RD	MOUNT ZION RD	SR-131	1716	16.5	28314	LOCAL	59.5	64.1	66.1	None		None	
000000080	633	MELODY LN	SR-131	END OF STREET	1522	18	27396	LOCAL	55.5	60.3	62.5	None		None	
000000090	236	GALLEY HILL RD (LOWER)	DRY RUN RD	TOWNSHIP LIMIT	49	10	490	LOCAL	65.9	31.8	84.3	None		None	
000000100	234	HOFFMAN RD (LOWER)	DRY RUN RD	APGAR RD	2371	14	33194	LOCAL	50.1	74.3	53.8	None		None	
000000110	234	HOFFMAN RD (LOWER)	APGAR RD	END OF STREET	753	14	10542	LOCAL	35.3	80.5	37.2	None		None	
000000120	235	APGAR RD	HOFFMAN RD (LOWER)	GALLEY HILL RD (UPPER)	663	15.33	10164	LOCAL	62.2	80.7	65.5	None		None	
000000130	235	APGAR RD	GALLEY HILL RD (UPPER)	TOWNSHIP BOUNDARY	629	15.33	9643	LOCAL	64.3	81.7	67.5	None		None	
000000140	236	GALLEY HILL RD (UPPER)	TOWNSHIP BOUNDARY	APGAR RD	1124	14	15736	LOCAL	44.6	78.6	47.3	None		None	
000000150	232	SUGAR CAMP RD	US-50	SR-131	16951	17.66	299355	LOCAL	44.6	73.2	48.1	None		None	
000000160	2952	WHITE FARM BLVD	DRY RUN RD	HAYWARD CIR	853	28	23884	LOCAL	64.8	58.8	73.3	Concrete (PCC)	FAIR	Concrete (PCC)	FAIR
000000170	2952	WHITE FARM BLVD	HAYWARD CIR	OAKBROOK RIDGE CT	503	28	14084	LOCAL	61.9	55.5	70.9	Concrete (PCC)	FAIR	Concrete (PCC)	FAIR
000000180	2952	WHITE FARM BLVD	OAKBROOK RIDGE CT	CDS	176	28	4928	LOCAL	66.7	69.5	72.7	Concrete (PCC)	FAIR	Concrete (PCC)	FAIR
000000190	2960	OAKBROOK RIDGE CT	CDS	WHITE FARM BLVD	285	28	7980	LOCAL	68.3	61.8	76.5	Concrete (PCC)	FAIR	Concrete (PCC)	FAIR
000000200	2955	FALCON RIDGE CT	CDS	HAYWARD CIR	305	28	8540	LOCAL	61.8	52.9	71.5	Concrete (PCC)	FAIR	Concrete (PCC)	FAIR
000000210	2954	CARIBOU RUN LN	CDS	TIMBER TRAIL PL	389	28	10892	LOCAL	67.3	61.5	75.4	Concrete (PCC)	FAIR	Concrete (PCC)	FAIR
000000220	2954	CARIBOU RUN LN	TIMBER TRAIL PL	HAYWARD CIR	794	28	22232	LOCAL	67.1	61	75.4	Concrete (PCC)	FAIR	Concrete (PCC)	FAIR
000000230	2954	CARIBOU RUN LN	HAYWARD CIR	CDS	872	28	24416	LOCAL	57.9	58.3	65.7	Concrete (PCC)	FAIR	Concrete (PCC)	FAIR
000000240	3072	MALLARD POINTE CT	CDS	TRAPPERS CROSSING	706	28	19768	LOCAL	74.9	71.7	81.1	Concrete (PCC)	FAIR	Concrete (PCC)	FAIR
000000250	3072	MALLARD POINTE CT	TRAPPERS CROSSING	CDS	284	28	7952	LOCAL	74	67.5	81.3	Concrete (PCC)	FAIR	Concrete (PCC)	FAIR
000000260	2063	TIMBER TRAIL PL	CDS	TRAPPERS CROSSING	349	24	8376	LOCAL	74.3	56.3	84.9	Concrete (PCC)	FAIR	Concrete (PCC)	FAIR
000000270	2063	TIMBER TRAIL PL	TRAPPERS CROSSING	CARIBOU RUN LN	637	24	15288	LOCAL	76.6	64.5	85	Concrete (PCC)	FAIR	Concrete (PCC)	FAIR
000000280	2063	TIMBER TRAIL PL	CARIBOU RUN LN	CDS	238	24	5712	LOCAL	56.5	38.3	69.8	Concrete (PCC)	FAIR	Concrete (PCC)	FAIR
000000290	3073	OAKCREST CT	CDS	TRAPPERS CROSSING	539	28	15092	LOCAL	66.9	51.6	77.9	Concrete (PCC)	FAIR	Concrete (PCC)	FAIR
000000300	3073	OAKCREST CT	TRAPPERS CROSSING	CDS	428	28	11984	LOCAL	64	40.9	78.1	Concrete (PCC)	FAIR	Concrete (PCC)	FAIR
000000310	2959	TRAPPERS CROSSING	CDS	OAKCREST CT	696	28	19488	LOCAL	65.6	62	73.4	Concrete (PCC)	FAIR	Concrete (PCC)	FAIR
000000320	2959	TRAPPERS CROSSING	OAKCREST CT	HAYWARD CIR	362	28	10136	LOCAL	62.1	42.1	75.3	Concrete (PCC)	FAIR	Concrete (PCC)	FAIR
000000330	2959	TRAPPERS CROSSING	HAYWARD CIR	TIMBER TRAIL PL	365	28	10220	LOCAL	67.6	68.1	74.1	Concrete (PCC)	FAIR	Concrete (PCC)	FAIR
000000340	2959	TRAPPERS CROSSING	TIMBER TRAIL PL	MALLARD POINTE CT	369	28	10332	LOCAL	71.1	47.6	84.2	Concrete (PCC)	FAIR	Concrete (PCC)	FAIR
000000350	2953	HAYWARD CIR	TRAPPERS CROSSING	CARIBOU RUN LN	3618	28	101304	LOCAL	64.7	65.6	71.5	Concrete (PCC)	FAIR	Concrete (PCC)	FAIR
000000360	2953	HAYWARD CIR	CARIBOU RUN LN	FALCON RIDGE CT	311	28	8708	LOCAL	63.2	55.4	72.5	Concrete (PCC)	FAIR	Concrete (PCC)	FAIR
000000370	2953	HAYWARD CIR	FALCON RIDGE CT	WHITE FARM BLVD	323	28	9044	LOCAL	59.9	50.1	70.1	Concrete (PCC)	FAIR	Concrete (PCC)	FAIR
000000380	2953	HAYWARD CIR	WHITE FARM BLVD	CDS	691	28	19348	LOCAL	65.2	59.2	73.7	Concrete (PCC)	FAIR	Concrete (PCC)	FAIR
000000390	2507	GREYSTONE LN	END OF STREET	DRY RUN RD	3225	18	58050	LOCAL	74	88	76.4	None		None	
000000400	187	MOUNT ZION RD	DRY RUN RD	ORCHARD VALLEY DR	472	18.5	8732	LOCAL	6.1	47.4	7.2	None		None	
000000410	187	MOUNT ZION RD	ORCHARD VALLEY DR	HICKORY THICKET DR	1250	18.5	23125	LOCAL	20.3	51.9	23.6	None		None	
000000420	187	MOUNT ZION RD	HICKORY THICKET DR	HOFFMAN RD (UPPER)	915	18.5	16928	LOCAL	22.3	55.1	25.6	None		None	
000000430	187	MOUNT ZION RD	HOFFMAN RD (UPPER)	WITMER MEADOWS DR & WITMER ESTATES DR	1651	18.5	30544	LOCAL	25.9	58.3	29.4	None		None	
000000440	187	MOUNT ZION RD	WITMER MEADOWS DR & WITMER ESTATES DR	TOWNSHIP BOUNDARY	2050	18.5	37925	LOCAL	24.1	66.2	26.6	None		None	
000000450	3127	MEADOW SPRINGS CT	WITMER MEADOWS DR	CDS	284	28	7952	LOCAL	69.7	46.7	82.8	Concrete (PCC)	FAIR	Concrete (PCC)	FAIR
000000460	3129	WITMER MEADOWS DR	CDS	MEADOW SPRINGS CT	727	28	20356	LOCAL	73.7	56.6	84.1	Concrete (PCC)	FAIR	Concrete (PCC)	FAIR
000000470	3129	WITMER MEADOWS DR	MEADOW SPRINGS CT	MOUNT ZION RD	1005	28	28140	LOCAL	73.9	60.4	83.2	Concrete (PCC)	FAIR	Concrete (PCC)	FAIR



MIAMI TOWNSHIP 2017 PAVEMENT CONDITION PRESENT STATUS - FINAL REPORT

Appendix A: Present Condition Status by Section
February 22, 2018

Section #	T Number	Street Name	From	To	Length (ft)	Width	Area	Fun. Class	PQI	RCI	SDI	Curb Even	Curb Even Condition	Curb Odd	Curb Odd Condition
000000480	3128	WITTMER ESTATES DR	MOUNT ZION RD	CDS	1404	28	39312	LOCAL	71.7	55.8	82.1	Concrete (PCC)	FAIR	Concrete (PCC)	FAIR
000000490	234	HOFFMAN RD (UPPER)	CDS	WILD CHERRY DR	1142	16	18272	LOCAL	40.3	53.6	46.5	None		None	
000000500	234	HOFFMAN RD (UPPER)	WILD CHERRY DR	MOUNT ZION RD	961	16	15376	LOCAL	37.8	63.6	42.1	None		None	
000000510	2896	CHERRY BLOSSOM CT	CDS	WILD CHERRY DR	991	25	24775	LOCAL	45.3	68.6	49.6	Concrete (PCC)	FAIR	Concrete (PCC)	FAIR
000000520	2648	SCARLET MAPLE CT	CDS	WILD CHERRY DR	938	25	23450	LOCAL	26.1	65	28.9	Concrete (PCC)	FAIR	Concrete (PCC)	FAIR
000000530	2395	BEECH GROVE DR	CDS	WILD CHERRY DR	1077	25	26925	LOCAL	70.1	83.9	73.2	Concrete (PCC)	FAIR	Concrete (PCC)	FAIR
000000540	2395	BEECH GROVE DR	WILD CHERRY DR	HICKORY THICKET DR	726	25	18150	LOCAL	44.3	65	49.1	Concrete (PCC)	FAIR	Concrete (PCC)	FAIR
000000550	2395	BEECH GROVE DR	HICKORY THICKET DR	CDS	486	25	12150	LOCAL	52.7	69.1	57.6	Concrete (PCC)	FAIR	Concrete (PCC)	FAIR
000000560	2394	PLUM RUN RD	HICKORY THICKET DR	CDS	560	25	14000	LOCAL	46.9	65.4	51.9	Concrete (PCC)	FAIR	Concrete (PCC)	FAIR
000000570	2566	WILD CHERRY DR	BEECH GROVE DR	SCARLET MAPLE CT	445	25	11125	LOCAL	26.6	51.6	31	Concrete (PCC)	FAIR	Concrete (PCC)	FAIR
000000580	2566	WILD CHERRY DR	SCARLET MAPLE CT	CHERRY BLOSSOM CT	451	25	11275	LOCAL	42.5	60.3	47.9	Concrete (PCC)	FAIR	Concrete (PCC)	FAIR
000000590	2566	WILD CHERRY DR	CHERRY BLOSSOM CT	HOFFMAN RD (UPPER)	451	25	11275	LOCAL	49.6	68.9	54.2	Concrete (PCC)	FAIR	Concrete (PCC)	FAIR
000000600	2393	HICKORY THICKET DR	BEECH GROVE DR	PLUM RUN RD	504	28.5	14364	LOCAL	53.5	52.1	62.1	Concrete (PCC)	FAIR	Concrete (PCC)	FAIR
000000610	2393	HICKORY THICKET DR	MOUNT ZION RD	PLUM RUN RD	630	28.5	17955	LOCAL	70.1	70.3	76.3	Concrete (PCC)	FAIR	Concrete (PCC)	FAIR
000000620	2391	ORCHARD VALLEY DR	CDS	PEACH ORCHARD LN	359	25	8975	LOCAL	45.5	65	50.4	None		None	
000000630	2391	ORCHARD VALLEY DR	PEACH ORCHARD LN	MOUNT ZION RD	1431	25	35775	LOCAL	42.2	68.3	46.2	None		None	
000000640	2392	PEACH ORCHARD LN	DRY RUN RD	ORCHARD VALLEY DR	442	25	11050	LOCAL	55.6	74.7	59.7	None		None	
000000650	689	LINDA WAY	SR-131	END OF STREET	1591	18	28638	LOCAL	71.3	80.1	75.3	None		None	
000000660	778	HILLTOP WAY	SR-131	END OF STREET	1654	18	29772	LOCAL	62.4	79.7	65.9	None		None	
000000670	423	GREIMANN LN	END OF STREET	SR-131	1008	15	15120	LOCAL	73	77.5	77.6	None		None	
000000680	188	WILD ROSE LN	TOWNSHIP BOUNDARY	SR-131	717	17	12189	LOCAL	25.1	57.9	28.5	None		None	
000000690	807	LONGFIELD DR	SR-131	TALL OAKS DR	335	26	8710	LOCAL	70.1	46.1	83.5	Concrete (PCC)	FAIR	Concrete (PCC)	FAIR
000000700	807	LONGFIELD DR	TALL OAKS DR	BLUE SPRUCE DR	232	26	6032	LOCAL	79	53.9	91.1	Concrete (PCC)	FAIR	Concrete (PCC)	FAIR
000000710	807	LONGFIELD DR	BLUE SPRUCE DR	LINDEN DR	277	26	7202	LOCAL	79.1	74	85	Concrete (PCC)	FAIR	Concrete (PCC)	FAIR
000000720	807	LONGFIELD DR	LINDEN DR	E TALL OAKS DR	255	26	6630	LOCAL	82	77.6	87.2	Concrete (PCC)	FAIR	Concrete (PCC)	FAIR
000000730	807	LONGFIELD DR	E TALL OAKS DR	END OF STREET	144	26	3744	LOCAL							
000000740	805	TALL OAKS DR	LONGFIELD DR	CRAB APPLE WAY	342	26	8892	LOCAL	83.4	69	91.1	Concrete (PCC)	FAIR	Concrete (PCC)	FAIR
000000750	805	TALL OAKS DR	CRAB APPLE WAY	CYPRESS WAY	1196	26	31096	LOCAL	81.3	69.1	88.8	Concrete (PCC)	FAIR	Concrete (PCC)	FAIR
000000760	805	TALL OAKS DR	CYPRESS WAY	SWEET GUM LN	766	26	19916	LOCAL	78.9	71.8	85.4	Concrete (PCC)	FAIR	Concrete (PCC)	FAIR
000000770	805	TALL OAKS DR	SWEET GUM LN	RED BUD LN	515	26	13390	LOCAL	80.6	76.9	85.9	Concrete (PCC)	FAIR	Concrete (PCC)	FAIR
000000780	2020	E TALL OAKS DR	RED BUD LN	LINDEN DR	569	25.5	14510	LOCAL	79.7	78	84.6	Concrete (PCC)	FAIR	Concrete (PCC)	FAIR
000000790	2020	E TALL OAKS DR	LINDEN DR	LONGFIELD DR	1220	25.5	31110	LOCAL	77.7	79.7	82.1	Concrete (PCC)	FAIR	Concrete (PCC)	FAIR
000000800	2020	E TALL OAKS DR	LONGFIELD DR	END OF STREET	60	25.5	1530	LOCAL							
000000810	2044	LINDEN DR	LONGFIELD DR	CYPRESS WAY	464	25	11600	LOCAL	84.5	74	90.9	Concrete (PCC)	FAIR	Concrete (PCC)	FAIR
000000820	2044	LINDEN DR	CYPRESS WAY	E TALL OAKS DR	793	25	19825	LOCAL	84.9	83	88.8	Concrete (PCC)	FAIR	Concrete (PCC)	FAIR
000000830	2044	LINDEN DR	E TALL OAKS DR	END OF STREET	142	25	3550	LOCAL	74.1	51.3	86.4	Concrete (PCC)	FAIR	Concrete (PCC)	FAIR
000000840	831	BLUE SPRUCE DR	LONGFIELD DR	CDS	383	26	9958	LOCAL	79	64.1	87.8	Concrete (PCC)	FAIR	Concrete (PCC)	FAIR
000000850	806	CRAB APPLE WAY	TALL OAKS DR	CYPRESS WAY	900	26	23400	LOCAL	79.6	81.1	83.8	Concrete (PCC)	POOR	Concrete (PCC)	POOR
000000860	806	CRAB APPLE WAY	CYPRESS WAY	RED BUD LN	805	26	20930	LOCAL	79.4	82.4	83.2	Concrete (PCC)	POOR	Concrete (PCC)	POOR
000000870	2031	RED BUD LN	CDS	CRAB APPLE WAY	243	26	6318	LOCAL	71.7	42.9	86.6	Concrete (PCC)	FAIR	Concrete (PCC)	FAIR
000000880	2031	RED BUD LN	CRAB APPLE WAY	TALL OAKS DR	301	26	7826	LOCAL	80.8	71.4	87.6	Concrete (PCC)	FAIR	Concrete (PCC)	FAIR
000000890	2031	RED BUD LN	TALL OAKS DR	WADE RD (LOWER)	297	26	7722	LOCAL	76.4	72.2	82.6	Concrete (PCC)	FAIR	Concrete (PCC)	FAIR
000000900	2032	SWEET GUM LN	TALL OAKS DR	CDS	165	26	4290	LOCAL	75.4	51.5	87.8	Concrete (PCC)	POOR	Concrete (PCC)	POOR
000000910	804	CYPRESS WAY	BUCKWHEAT RD	TALL OAKS DR	300	25.5	7650	LOCAL	78.9	71.8	85.4	Concrete (PCC)	FAIR	Concrete (PCC)	FAIR
000000920	804	CYPRESS WAY	TALL OAKS DR	CRAB APPLE WAY	298	25.5	7599	LOCAL	81.8	80.4	86.3	Concrete (PCC)	FAIR	Concrete (PCC)	FAIR
000000930	804	CYPRESS WAY	CRAB APPLE WAY	LINDEN DR	593	25.5	15122	LOCAL	79	78.4	83.8	Concrete (PCC)	FAIR	Concrete (PCC)	FAIR
000000940	732	BERKSHIRE DR	BUCKWHEAT RD	LARKSPUR DR	691	20	13820	LOCAL	73.8	84.3	76.9	None		None	



MIAMI TOWNSHIP 2017 PAVEMENT CONDITION PRESENT STATUS - FINAL REPORT

Appendix A: Present Condition Status by Section
February 22, 2018

Section #	T Number	Street Name	From	To	Length (ft)	Width	Area	Fun. Class	PQI	RCI	SDI	Curb Even	Curb Even Condition	Curb Odd	Curb Odd Condition
000000950	732	BERKSHIRE DR	LARKSPUR DR	CDS	521	20	10420	LOCAL	71.9	66	79.3	None		None	
000000960	741	LARKSPUR DR	BERKSHIRE DR	CDS	286	20	5720	LOCAL	66.1	80	69.8	None		None	
000000970	727	RIDGECREST DR	BUCKWHEAT RD	CDS	1725	18	31050	LOCAL	69.5	70.8	75.5	None		None	
000000980	238	WADE RD (LOWER)	BUCKWHEAT RD	RED BUD LN	1450	18	26100	LOCAL	32.4	57.4	36.9	Concrete (PCC)	FAIR	Concrete (PCC)	FAIR
000000990	238	WADE RD (LOWER)	RED BUD LN	EMERSON LN	1821	18	32778	LOCAL	42.7	73	46.1	None		None	
000001000	238	WADE RD (LOWER)	EMERSON LN	END OF STREET	454	18	8172	LOCAL	35.4	70.9	38.4	None		None	
000001010	2288	MONTICELLO CT	CDS	BUCKWHEAT RD	501	25	12525	LOCAL	55.1	63	61.4	Concrete (PCC)	FAIR	Concrete (PCC)	FAIR
000001020	2289	BEAUREGARD CT	CDS	BUCKWHEAT RD	337	25	8425	LOCAL	33.4	59.4	37.7	Concrete (PCC)	FAIR	Concrete (PCC)	FAIR
000001030	427	EMERSON LN	BUCKWHEAT RD	WADE RD (LOWER)	2941	18	52938	LOCAL	60.8	75.1	65.1	None		None	
000001040	800	FINCH LN	BUCKWHEAT RD	WINCHESTER DR	1644	22	36168	LOCAL	31.9	66.6	35.1	None		None	
000001050	800	FINCH LN	WINCHESTER DR	WADE RD (UPPER)	1729	22	38038	LOCAL	42.2	73.2	45.5	Concrete (PCC)	FAIR	Concrete (PCC)	FAIR
000001060	780	LELA LN	BUCKWHEAT RD	WINCHESTER DR	1731	23.66	40955	LOCAL	24.5	58.8	27.7	None		None	
000001070	780	LELA LN	WINCHESTER DR	HUNTERS CT	340	23.66	8044	LOCAL	46.4	60.3	52.2	Concrete (PCC)	FAIR	Concrete (PCC)	FAIR
000001080	780	LELA LN	HUNTERS CT	BRUSHWOOD CT	335	23.66	7926	LOCAL	44.2	59.9	49.8	Concrete (PCC)	FAIR	Concrete (PCC)	FAIR
000001090	780	LELA LN	BRUSHWOOD CT	WADE RD (UPPER)	283	23.66	6696	LOCAL	48.7	64.2	54.1	Concrete (PCC)	FAIR	Concrete (PCC)	FAIR
000001100	780	LELA LN	WADE RD (UPPER)	DELFAIR LN	346	23.66	8186	LOCAL	61.1	54.3	70.3	Concrete (PCC)	FAIR	Concrete (PCC)	FAIR
000001110	780	LELA LN	DELFAIR LN	END OF STREET	389	23.66	9204	LOCAL	62.4	50.3	73	Concrete (PCC)	FAIR	Concrete (PCC)	FAIR
000001120	238	WADE RD (UPPER)	CDS	FINCH LN	227	25	5675	LOCAL	52.6	56.5	60.1	Concrete (PCC)	FAIR	Concrete (PCC)	FAIR
000001130	238	WADE RD (UPPER)	FINCH LN	HEATHROW CT	499	25	12475	LOCAL	32.5	72.5	35.1	Concrete (PCC)	FAIR	Concrete (PCC)	FAIR
000001140	238	WADE RD (UPPER)	HEATHROW CT	LELA LN	682	25	17050	LOCAL	46	65.7	50.8	Concrete (PCC)	FAIR	Concrete (PCC)	FAIR
000001150	2864	DELFAIR LN	LELA LN	WINDSTAR CT	1602	28	44856	LOCAL	46.7	57.9	53	Concrete (PCC)	FAIR	Concrete (PCC)	FAIR
000001160	2864	DELFAIR LN	WINDSTAR CT	CORBIN DR	787	28	22036	LOCAL	50.5	63.9	56.1	Concrete (PCC)	FAIR	Concrete (PCC)	FAIR
000001170	2864	DELFAIR LN	CORBIN DR	CDS	186	28	5208	LOCAL	49	39.9	60.1	Concrete (PCC)	FAIR	Concrete (PCC)	FAIR
000001180	2865	WINDSTAR CT	DELFAIR LN	COURTNEY PL	281	28	7868	LOCAL	44.3	36.6	55.2	Concrete (PCC)	FAIR	Concrete (PCC)	FAIR
000001190	2865	WINDSTAR CT	COURTNEY PL	CDS	648	28	18144	LOCAL	49.4	56.3	56.5	Concrete (PCC)	FAIR	Concrete (PCC)	FAIR
000001200	2902	COURTNEY PL	WINDSTAR CT	CORBIN DR	471	28	13188	LOCAL	50.1	55.6	57.4	Concrete (PCC)	FAIR	Concrete (PCC)	FAIR
000001210	2902	COURTNEY PL	CORBIN DR	CDS	248	28	6944	LOCAL	55.8	50.3	65.3	Concrete (PCC)	FAIR	Concrete (PCC)	FAIR
000001220	2251	HEATHROW CT	CDS	WADE RD (UPPER)	320	25	8000	LOCAL	61.7	60.1	69.5	Concrete (PCC)	FAIR	Concrete (PCC)	FAIR
000001230	2138	BRUSHWOOD CT	CDS	LELA LN	580	25	14500	LOCAL	55.6	66.5	61.3	Concrete (PCC)	FAIR	Concrete (PCC)	FAIR
000001240	2137	HUNTERS CT	CDS	LELA LN	440	25	11000	LOCAL	55.7	67.5	61.2	Concrete (PCC)	FAIR	Concrete (PCC)	FAIR
000001250	2136	WINCHESTER DR	FINCH LN	LELA LN	718	24.5	17591	LOCAL	51.3	74.4	55.1	Concrete (PCC)	FAIR	Concrete (PCC)	FAIR
000001260	2136	WINCHESTER DR	LELA LN	LINDEN CREEK DR	381	24.5	9335	LOCAL	57.3	65.6	63.3	Concrete (PCC)	FAIR	Concrete (PCC)	FAIR
000001270	2136	WINCHESTER DR	LINDEN CREEK DR	COTTONWOOD CT	373	24.5	9139	LOCAL	39.1	65.1	43.3	Concrete (PCC)	FAIR	Concrete (PCC)	FAIR
000001280	2136	WINCHESTER DR	COTTONWOOD CT	CORBIN DR	347	24.5	8502	LOCAL	37.2	61.4	41.7	Concrete (PCC)	FAIR	Concrete (PCC)	FAIR
000001290	2703	CORBIN DR	CDS	WINCHESTER DR	246	24	5904	LOCAL	38.4	50.6	44.9	Concrete (PCC)	FAIR	Concrete (PCC)	FAIR
000001300	2703	CORBIN DR	WINCHESTER DR	KATEY WAY	652	24	15648	LOCAL	58	71.3	62.9	Concrete (PCC)	FAIR	Concrete (PCC)	FAIR
000001310	2703	CORBIN DR	KATEY WAY	DELFAIR LN	787	24	18888	LOCAL	49.3	58.8	55.8	Concrete (PCC)	FAIR	Concrete (PCC)	FAIR
000001320	2703	CORBIN DR	DELFAIR LN	COURTNEY PL	434	24	10416	LOCAL	49	53.4	56.6	Concrete (PCC)	FAIR	Concrete (PCC)	FAIR
000001330	2704	KATEY WAY	CORBIN DR	CDS	279	24	6696	LOCAL	28.1	43.1	33.9	Concrete (PCC)	FAIR	Concrete (PCC)	FAIR
000001340	2073	LINDEN CREEK DR	BUCKWHEAT RD	WHIPPOORWILL HOLLOW	686	25	17150	LOCAL	13.4	55.3	15.4	Concrete (PCC)	FAIR	Concrete (PCC)	FAIR
000001350	2073	LINDEN CREEK DR	WHIPPOORWILL HOLLOW	WINCHESTER DR	1318	25	32950	LOCAL	16	60	18	Concrete (PCC)	FAIR	Concrete (PCC)	FAIR
000001360	2073	LINDEN CREEK DR	WINCHESTER DR	CDS	702	25	17550	LOCAL	47.7	67.6	52.4	Concrete (PCC)	FAIR	Concrete (PCC)	FAIR
000001370	2074	WHIPPOORWILL HOLLOW	LINDEN CREEK DR	COTTONWOOD CT	326	25	8150	LOCAL	45	62.5	50.3	Concrete (PCC)	FAIR	Concrete (PCC)	FAIR
000001380	2074	WHIPPOORWILL HOLLOW	COTTONWOOD CT	CDS	958	25	23950	LOCAL	29.9	62.4	33.4	Concrete (PCC)	FAIR	Concrete (PCC)	FAIR
000001390	2075	COTTONWOOD CT	WHIPPOORWILL HOLLOW	WINCHESTER DR	1311	25	32775	LOCAL	23	52.8	26.6	Concrete (PCC)	FAIR	Concrete (PCC)	FAIR
000001400	2075	COTTONWOOD CT	WINCHESTER DR	CDS	464	25	11600	LOCAL	39.6	47.7	46.8	Concrete (PCC)	FAIR	Concrete (PCC)	FAIR
000001410	2150	MT VERNON DR	SR-131	TIDEWATER DR	947	24.5	23202	LOCAL	75.4	68.6	82.5	None		None	



MIAMI TOWNSHIP 2017 PAVEMENT CONDITION PRESENT STATUS - FINAL REPORT

Appendix A: Present Condition Status by Section
February 22, 2018

Section #	T Number	Street Name	From	To	Length (ft)	Width	Area	Fun. Class	PQI	RCI	SDI	Curb Even	Curb Even Condition	Curb Odd	Curb Odd Condition
0000001420	2150	MT VERNON DR	TIDEWATER DR	COLONEL MOSBY DR	418	24.5	10241	LOCAL	79.5	74.2	85.4	None		None	
0000001430	2150	MT VERNON DR	COLONEL MOSBY DR	OLD DOMINION DR	449	24.5	11001	LOCAL	78	70.1	84.9	None		None	
0000001440	2150	MT VERNON DR	OLD DOMINION DR	PIEDMONT DR	506	24.5	12397	LOCAL	81.6	76	87.2	None		None	
0000001450	2150	MT VERNON DR	PIEDMONT DR	DEBLIN DR	378	24.5	9261	LOCAL	74.7	60.4	84.1	None		None	
0000001460	2150	MT VERNON DR	DEBLIN DR	BLUE RIDGE WAY	1041	24.5	25505	LOCAL	49.8	74.9	53.4	Concrete (PCC)	FAIR	Concrete (PCC)	FAIR
0000001470	2150	MT VERNON DR	BLUE RIDGE WAY	CDS	127	24.5	3112	LOCAL	46.4	19.2	64.5	Concrete (PCC)	FAIR	Concrete (PCC)	FAIR
0000001480	2388	PIEDMONT DR	MT VERNON DR	CDS	588	24	14112	LOCAL	80.2	73.9	86.2	None		None	
0000001490	2387	OLD DOMINION DR	MT VERNON DR	CDS	589	24	14136	LOCAL	76.8	65.7	84.8	None		None	
0000001500	2390	COLONEL MOSBY DR	MT VERNON DR	CDS	586	24	14064	LOCAL	71.8	71	77.9	None		None	
0000001510	2389	TIDEWATER DR	MT VERNON DR	CDS	588	24	14112	LOCAL	76.1	67.4	83.6	None		None	
0000001520	799	CROMLEY DR	SR-131	JERRY LN	1971	19	37449	LOCAL	43.2	70.2	47	None		None	
0000001530	799	CROMLEY DR	JERRY LN	MICHAEL LN	448	19	8512	LOCAL	44.9	70.4	48.8	None		None	
0000001540	802	MICHAEL LN	CROMLEY DR	CDS	456	18	8208	LOCAL	63.6	67.6	69.8	None		None	
0000001550	801	JERRY LN	CROMLEY DR	CDS	454	18	8172	LOCAL	62.2	65.8	68.7	None		None	
0000001560	559	MELLIE AVE	SR-131	KASH DR	668	18	12024	LOCAL	78.5	72.5	84.8	None		None	
0000001570	559	MELLIE AVE	KASH DR	LINDA LN	459	18	8262	LOCAL	81.5	77.2	86.8	None		None	
0000001580	559	MELLIE AVE	LINDA LN	W DAY CIR	1986	18	35748	LOCAL	31.9	66.4	35.2	None		None	
0000001590	559	MELLIE AVE	W DAY CIR	SR-131	3495	18	62910	LOCAL	14.6	54.7	16.8	None		None	
0000001600	552	W DAY CIR	SR-131	KASH DR	670	20	13400	LOCAL	74.4	68.4	81.4	None		None	
0000001610	552	W DAY CIR	KASH DR	LINDA LN	466	20	9320	LOCAL	78.5	77.6	83.5	None		None	
0000001620	552	W DAY CIR	LINDA LN	MELLIE AVE	372	20	7440	LOCAL	74.8	79.6	79.1	None		None	
0000001630	562	SALLY ST	SR-131	KASH DR	662	18	11916	LOCAL	79.2	73.5	85.3	None		None	
0000001640	557	KASH DR	MELLIE AVE	SALLY ST	471	18	8478	LOCAL	80.8	76.9	86.1	None		None	
0000001650	557	KASH DR	SALLY ST	W DAY CIR	756	18	13608	LOCAL	78.1	80	82.4	None		None	
0000001660	558	LINDA LN	MELLIE AVE	W DAY CIR	1324	18	23832	LOCAL	80.1	78.8	84.9	None		None	
0000001670	792	EMILY DR	WOLFFEN PLEASANT HILL RD	SHIRL BAR CIR	444	18	7992	LOCAL	73.3	61.6	82.1	None		None	
0000001680	792	EMILY DR	SHIRL BAR CIR	RICHLAND CIR	450	18	8100	LOCAL	78.5	75.5	84	None		None	
0000001690	792	EMILY DR	RICHLAND CIR	LYNNE CLARA DR	462	18	8316	LOCAL	77.7	72.8	83.9	None		None	
0000001700	792	EMILY DR	LYNNE CLARA DR	ELMCRIS DR	457	18	8226	LOCAL	77.3	67	85	None		None	
0000001710	791	ELMCRIS DR	EMILY DR	OAKWOOD DR	293	19	5567	LOCAL	75.1	61.4	84.2	None		None	
0000001720	791	ELMCRIS DR	OAKWOOD DR	CDS	480	19	9120	LOCAL	77.5	70.9	84.1	None		None	
0000001730	795	OAKWOOD DR	ELMCRIS DR	DEB-RANAL CT	444	18	7992	LOCAL	79.9	74.6	85.7	None		None	
0000001740	795	OAKWOOD DR	DEB-RANAL CT	ASHCRAFT DR	459	18	8262	LOCAL	80	78.9	84.7	None		None	
0000001750	795	OAKWOOD DR	ASHCRAFT DR	OAKLEAF DR	443	18	7974	LOCAL	83.3	82.1	87.4	None		None	
0000001760	794	OAKLEAF DR	END OF STREET	OAKWOOD DR	230	18	4140	LOCAL	74.3	44.5	89.1	None		None	
0000001770	794	OAKLEAF DR	OAKWOOD DR	CDS	464	18	8352	LOCAL	77.5	67.8	85	None		None	
0000001780	787	ASHCRAFT DR	OAKWOOD DR	CDS	489	20	9780	LOCAL	62.9	67.6	69	None		None	
0000001790	790	DEB-RANAL CT	OAKWOOD DR	CDS	496	20	9920	LOCAL	68.1	64.5	75.5	None		None	
0000001800	917	LYNNE CLARA DR	EMILY DR	CDS	746	20	14920	LOCAL	75.2	71.4	81.5	None		None	
0000001810	973	RICHLAND CIR	EMILY DR	CDS	738	25	18450	LOCAL	75.5	73.2	81.4	None		None	
0000001820	797	SHIRL BAR CIR	EMILY DR	CDS	749	18	13482	LOCAL	80.7	74.2	86.7	None		None	
0000001830	645	DEBLIN DR	WOLFFEN PLEASANT HILL RD	ELWYNN DR	600	23.5	14100	LOCAL	75.6	62.7	84.4	None		None	
0000001840	645	DEBLIN DR	ELWYNN DR	MILBURNE DR	2062	23.5	48457	LOCAL	75.9	73	81.9	None		None	
0000001850	645	DEBLIN DR	MILBURNE DR	STONEWALL JACKSON DR	419	23.5	9847	LOCAL	67.6	76.8	72.1	None		None	
0000001860	645	DEBLIN DR	STONEWALL JACKSON DR	MONASSAS RUN RD	376	23.5	8836	LOCAL	64.9	79.2	68.7	Concrete (PCC)	FAIR	Concrete (PCC)	FAIR
0000001870	645	DEBLIN DR	MONASSAS RUN RD	PATRICK HENRY DR	367	23.5	8625	LOCAL	66.9	80.8	70.5	Concrete (PCC)	FAIR	Concrete (PCC)	FAIR
0000001880	645	DEBLIN DR	PATRICK HENRY DR	JEB STUART DR	376	23.5	8836	LOCAL	61.6	86.9	63.8	Concrete (PCC)	FAIR	Concrete (PCC)	FAIR



MIAMI TOWNSHIP 2017 PAVEMENT CONDITION PRESENT STATUS - FINAL REPORT

Appendix A: Present Condition Status by Section
February 22, 2018

Section #	T Number	Street Name	From	To	Length (ft)	Width	Area	Fun. Class	PQI	RCI	SDI	Curb Even	Curb Even Condition	Curb Odd	Curb Odd Condition
000001890	645	DEBLIN DR	JEB STUART DR	MT VERNON DR	374	23.5	8789	LOCAL	57.3	87.5	59.2	Concrete (PCC)	FAIR	Concrete (PCC)	FAIR
000001900	645	DEBLIN DR	MT VERNON DR	BUCKWHEAT RD	1053	23.5	24746	LOCAL	53.8	77.5	57.2	Concrete (PCC)	FAIR	Concrete (PCC)	FAIR
000001910	2149	JEB STUART DR	DEBLIN DR	BLUE RIDGE WAY	1049	25	26225	LOCAL	49.2	74.8	52.8	Concrete (PCC)	FAIR	Concrete (PCC)	FAIR
000001920	2149	JEB STUART DR	BLUE RIDGE WAY	CDS	147	25	3675	LOCAL	42	31	53.9	Concrete (PCC)	FAIR	Concrete (PCC)	FAIR
000001930	2148	PATRICK HENRY DR	DEBLIN DR	BLUE RIDGE WAY	1062	25	26550	LOCAL	72.1	76.3	77	Concrete (PCC)	FAIR	Concrete (PCC)	FAIR
000001940	2148	PATRICK HENRY DR	BLUE RIDGE WAY	CDS	145	25	3625	LOCAL	62.3	40.8	76	Concrete (PCC)	FAIR	Concrete (PCC)	FAIR
000001950	2146	STONEWALL JACKSON DR	DEBLIN DR	BLUE RIDGE WAY	1028	25	25700	LOCAL	80.8	71.6	87.5	Concrete (PCC)	FAIR	Concrete (PCC)	FAIR
000001960	2146	STONEWALL JACKSON DR	BLUE RIDGE WAY	CDS	142	25	3550	LOCAL	63.7	38.8	78.5	Concrete (PCC)	FAIR	Concrete (PCC)	FAIR
000001970	2147	MONASSAS RUN RD	DEBLIN DR	BLUE RIDGE WAY	1043	24	25032	LOCAL	75.9	63.4	84.5	Concrete (PCC)	FAIR	Concrete (PCC)	FAIR
000001980	2147	MONASSAS RUN RD	BLUE RIDGE WAY	FOX HUNT CT	492	24	11808	LOCAL	69.1	54.6	79.5	Concrete (PCC)	FAIR	Concrete (PCC)	FAIR
000001990	2147	MONASSAS RUN RD	FOX HUNT CT	HUNT CLUB DR	983	24	23592	LOCAL	82.8	73.7	89.1	Concrete (PCC)	FAIR	Concrete (PCC)	FAIR
000002000	2147	MONASSAS RUN RD	HUNT CLUB DR	MILBURNE DR	408	24	9792	LOCAL	80.6	63.1	89.8	Concrete (PCC)	FAIR	Concrete (PCC)	FAIR
000002010	2147	MONASSAS RUN RD	MILBURNE DR	SQUIRES WOOD CT	350	24	8400	LOCAL	70.5	59.8	79.5	Concrete (PCC)	FAIR	Concrete (PCC)	FAIR
000002020	2147	MONASSAS RUN RD	SQUIRES WOOD CT	HUNTERS WOOD CT	401	24	9624	LOCAL	40.9	51.7	47.6	Concrete (PCC)	FAIR	Concrete (PCC)	FAIR
000002030	2936	HUNTERS WOOD CT	MONASSAS RUN RD	CDS	763	24	18312	LOCAL	44.6	59	50.4	Concrete (PCC)	FAIR	Concrete (PCC)	FAIR
000002040	2935	SQUIRES WOOD CT	CDS	MONASSAS RUN RD	777	24	18648	LOCAL	45.5	59.8	51.3	Concrete (PCC)	FAIR	Concrete (PCC)	FAIR
000002050	2665	HUNT CLUB DR	CDS	MONASSAS RUN RD	769	26	19994	LOCAL	83	74.6	89.1	Concrete (PCC)	FAIR	Concrete (PCC)	FAIR
000002060	2665	HUNT CLUB DR	MONASSAS RUN RD	WHITE GATE CT	878	26	22828	LOCAL	81.5	67.2	89.6	Concrete (PCC)	FAIR	Concrete (PCC)	FAIR
000002070	2665	HUNT CLUB DR	WHITE GATE CT	BUCKWHEAT RD	537	26	13962	LOCAL	76.5	57.8	86.9	Concrete (PCC)	FAIR	Concrete (PCC)	FAIR
000002080	2866	FOX HUNT CT	MONASSAS RUN RD	CDS	385	24	9240	LOCAL	74.8	55.8	85.6	Concrete (PCC)	FAIR	Concrete (PCC)	FAIR
000002090	2666	WHITE GATE CT	HUNT CLUB DR	FOXTALE CT	967	24	23208	LOCAL	82.5	63.5	91.8	Concrete (PCC)	FAIR	Concrete (PCC)	FAIR
000002100	2666	WHITE GATE CT	FOXTALE CT	CDS	137	24	3288	LOCAL	78.9	57.2	89.9	Concrete (PCC)	FAIR	Concrete (PCC)	FAIR
000002110	2667	FOXTALE CT	WHITE GATE CT	CDS	393	24	9432	LOCAL	80	65.4	88.5	Concrete (PCC)	FAIR	Concrete (PCC)	FAIR
000002120	2151	BLUE RIDGE WAY	STONEWALL JACKSON DR	MONASSAS RUN RD	366	25	9150	LOCAL	74.4	72.4	80.4	Concrete (PCC)	FAIR	Concrete (PCC)	FAIR
000002130	2151	BLUE RIDGE WAY	MONASSAS RUN RD	PATRICK HENRY DR	379	25	9475	LOCAL	63.5	51.4	74	Concrete (PCC)	FAIR	Concrete (PCC)	FAIR
000002140	2151	BLUE RIDGE WAY	PATRICK HENRY DR	JEB STUART DR	369	25	9225	LOCAL	54.1	61.7	60.6	Concrete (PCC)	FAIR	Concrete (PCC)	FAIR
000002150	2151	BLUE RIDGE WAY	JEB STUART DR	MT VERNON DR	369	25	9225	LOCAL	75.2	59.7	84.9	Concrete (PCC)	FAIR	Concrete (PCC)	FAIR
000002160	2151	BLUE RIDGE WAY	MT VERNON DR	BUCKWHEAT RD	465	25	11625	LOCAL	68.8	77.7	73.1	Concrete (PCC)	FAIR	Concrete (PCC)	FAIR
000002170	723	MILBURNE DR	DEBLIN DR	TEAKWOOD DR	457	22	10054	LOCAL	59	55.8	67.5	None		None	
000002180	723	MILBURNE DR	TEAKWOOD DR	RONLEE DR	456	22	10032	LOCAL	62.6	67.6	68.7	None		None	
000002190	723	MILBURNE DR	RONLEE DR	MONASSAS RUN RD	1315	22	28930	LOCAL	73.8	69.2	80.6	Concrete (PCC)	FAIR	Concrete (PCC)	FAIR
000002200	641	ELWYNN DR	DEBLIN DR	TEAKWOOD DR	443	19	8417	LOCAL	54.2	68.8	59.3	None		None	
000002210	641	ELWYNN DR	TEAKWOOD DR	BERDOVA DR	250	19	4750	LOCAL	66.7	58.1	75.7	None		None	
000002220	641	ELWYNN DR	BERDOVA DR	RONLEE DR	236	19	4484	LOCAL	65.8	71.5	71.3	None		None	
000002230	641	ELWYNN DR	RONLEE DR	CHELSEA CT	527	19	10013	LOCAL	64.5	70.2	70.2	None		None	
000002240	641	ELWYNN DR	CHELSEA CT	WILLOWWOOD DR	440	19	8360	LOCAL	66.6	66.5	73.4	None		None	
000002250	641	ELWYNN DR	WILLOWWOOD DR	END OF STREET	176	19	3344	LOCAL	63.5	55.9	72.7	None		None	
000002260	833	CHELSEA CT	CDS	ELWYNN DR	260	20	5200	LOCAL	36.1	46.9	42.9	None		None	
000002270	644	KAREN LN	BERDOVA DR	WILLOWWOOD DR	1167	18	21006	LOCAL	40.3	66.1	44.5	None		None	
000002280	832	WILLOWWOOD DR	END OF STREET	KAREN LN	237	20	4740	LOCAL	51.9	49.3	61	None		None	
000002290	832	WILLOWWOOD DR	KAREN LN	ELWYNN DR	655	20	13100	LOCAL	52.5	67.2	57.7	None		None	
000002300	643	BERDOVA DR	WOLFFEN PLEASANT HILL RD	KAREN LN	248	19	4712	LOCAL	69.8	46.9	82.8	None		None	
000002310	643	BERDOVA DR	KAREN LN	ELWYNN DR	434	19	8246	LOCAL	75	72.1	81.1	None		None	
000002320	642	TEAKWOOD DR	ELWYNN DR	MILBURNE DR	2056	19.5	40092	LOCAL	59.2	73.7	63.7	None		None	
000002330	768	RONLEE DR	ELWYNN DR	MILBURNE DR	1946	20	38920	LOCAL	56.4	78.9	59.7	None		None	
000002340	3139	UMRIT CT	WOLFFEN PLEASANT HILL RD	END OF STREET	272	28	7616	LOCAL	75.2	53.1	87	Concrete (PCC)	FAIR	Concrete (PCC)	FAIR
000002350	725	PLEASANT CIR	WOLFFEN PLEASANT HILL RD	CDS	651	18	11718	LOCAL	23	61.3	25.8	None		None	



MIAMI TOWNSHIP 2017 PAVEMENT CONDITION PRESENT STATUS - FINAL REPORT

Appendix A: Present Condition Status by Section
February 22, 2018

Section #	T Number	Street Name	From	To	Length (ft)	Width	Area	Fun. Class	PQI	RCI	SDI	Curb Even	Curb Even Condition	Curb Odd	Curb Odd Condition
0000002360	2411	INDIAN MOUND DR	WOLFFEN PLEASANT HILL RD	CDS	643	23	14789	LOCAL	68.5	61.1	76.9	Concrete (PCC)	FAIR	Concrete (PCC)	FAIR
0000002370	940	VALLEY FORGE RD	WOLFFEN PLEASANT HILL RD	DAY DR	1134	24	27216	LOCAL	67	71.9	72.5	None		None	
0000002380	940	VALLEY FORGE RD	DAY DR	LIBERTY CT	261	24	6264	LOCAL	61.5	76	65.7	None		None	
0000002390	940	VALLEY FORGE RD	LIBERTY CT	EAGLE RIDGE RD	563	24	13512	LOCAL	71.2	77.3	75.8	None		None	
0000002400	2014	HERITAGE LN	CDS	EAGLE RIDGE RD	573	24	13752	LOCAL	72	79.6	76.1	None		None	
0000002410	2005	BRANDYWINE LN	CDS	EAGLE RIDGE RD	578	24	13872	LOCAL	71.4	79.8	75.4	None		None	
0000002420	939	BUNKER HILL RD	CDS	EAGLE RIDGE RD	478	24	11472	LOCAL	77.3	81.2	81.3	None		None	
0000002430	938	EAGLE RIDGE RD	WOLFFEN PLEASANT HILL RD	BUNKER HILL RD	633	24	15192	LOCAL	76.9	85.1	80	None		None	
0000002440	938	EAGLE RIDGE RD	BUNKER HILL RD	BRANDYWINE LN	875	24	21000	LOCAL	69	87.3	71.3	None		None	
0000002450	938	EAGLE RIDGE RD	BRANDYWINE LN	HERITAGE LN	953	24	22872	LOCAL	72.9	78.5	77.3	None		None	
0000002460	938	EAGLE RIDGE RD	HERITAGE LN	VALLEY FORGE RD	651	24	15624	LOCAL	73	82.3	76.5	None		None	
0000002470	938	EAGLE RIDGE RD	VALLEY FORGE RD	NAOMI DR	563	24	13512	LOCAL	73.7	79.5	77.9	None		None	
0000002480	509	NAOMI DR	EAGLE RIDGE RD	ERIC DR	452	21	9492	LOCAL	54.1	63.7	60.2	None		None	
0000002490	509	NAOMI DR	ERIC DR	SR-131	1374	21	28854	LOCAL	57.6	68.4	63.1	None		None	
0000002500	2004	LIBERTY CT	VALLEY FORGE RD	CDS	140	24	3360	LOCAL	39.8	33.3	50.5	None		None	
0000002510	553	DAY DR	VALLEY FORGE RD	EAGLE RIDGE RD	711	21.5	15287	LOCAL	65.9	79	69.8	None		None	
0000002520	553	DAY DR	EAGLE RIDGE RD	SR-131	1648	21.5	35432	LOCAL	50.4	74.3	54.1	None		None	
0000002530	938	EAGLE RIDGE RD	DAY DR	NAOMI DR	637	24	15288	LOCAL	66.4	68.7	72.6	None		None	
0000002540	925	ERIC DR	NAOMI DR	BETTY LN	448	18	8064	LOCAL	28.7	56.4	32.8	None		None	
0000002550	550	BETTY LN	RONNIE LN	CURTIS KNOLL	1348	20	26960	LOCAL	65.1	66.9	71.6	None		None	
0000002560	550	BETTY LN	CURTIS KNOLL	COUNTRY LN	364	20	7280	LOCAL	70	69.3	76.4	None		None	
0000002570	550	BETTY LN	COUNTRY LN	GARRETT DR	210	20	4200	LOCAL	41.3	66.3	45.5	None		None	
0000002580	550	BETTY LN	GARRETT DR	RONNIE LN	1722	20	34440	LOCAL	68.8	69.8	75	None		None	
0000002590	550	BETTY LN	RONNIE LN	ERIC DR	1407	20	28140	LOCAL	72.4	76.3	77.3	None		None	
0000002600	550	BETTY LN	ERIC DR	KENT DR	637	20	12740	LOCAL	78.3	77.2	83.4	None		None	
0000002610	550	BETTY LN	KENT DR	SR-131	846	20	16920	LOCAL	76.6	69.5	83.6	None		None	
0000002620	779	DAVID LN	PLEASANT VIEW RD	END OF STREET	207	18	3726	LOCAL	60.4	65.5	66.8	None		None	
0000002630	687	KAY DR	CDS	RONNIE LN	817	18	14706	LOCAL	59.7	65.4	66	None		None	
0000002640	687	KAY DR	RONNIE LN	PLEASANT VIEW RD	334	18	6012	LOCAL	42.8	61.1	48.1	None		None	
0000002650	687	KAY DR	PLEASANT VIEW RD	KENT DR	1660	18	29880	LOCAL	42.7	64.6	47.3	None		None	
0000002660	679	CURTIS KNOLL	BETTY LN	END OF STREET	515	16	8240	LOCAL	67.8	77	72.2	None		None	
0000002670	952	FOX RUN RD	CDS	S GARRETT DR	2124	20	42480	LOCAL	82.2	77.2	87.5	None		None	
0000002680	785	S GARRETT DR	CDS	FOX RUN RD	812	20	16240	LOCAL	76.9	72	83.2	None		None	
0000002690	785	S GARRETT DR	FOX RUN RD	BETTY LN	661	20	13220	LOCAL	75.8	76.3	80.9	None		None	
0000002700	682	GARRETT DR	BETTY LN	RONNIE LN	1298	20	25960	LOCAL	71.5	76.8	76.2	None		None	
0000002710	682	GARRETT DR	RONNIE LN	KENT DR	2033	20	40660	LOCAL	73	74.4	78.4	None		None	
0000002720	688	KENT DR	BETTY LN	GARRETT DR	449	19	8531	LOCAL	60	72	64.9	None		None	
0000002730	688	KENT DR	GARRETT DR	KAY DR	452	19	8588	LOCAL	56.4	71.9	61	None		None	
0000002740	688	KENT DR	KAY DR	PLEASANT VIEW RD	886	19	16834	LOCAL	51.1	69.5	55.7	None		None	
0000002750	698	RONNIE LN	BETTY LN	GARRETT DR	457	18	8226	LOCAL	67.3	75.3	72.1	None		None	
0000002760	698	RONNIE LN	GARRETT DR	BETTY LN	438	18	7884	LOCAL	54.2	60.4	61	None		None	
0000002770	698	RONNIE LN	BETTY LN	KAY DR	439	18	7902	LOCAL	61	45.4	72.9	None		None	
0000002780	697	PLEASANT VIEW RD	KAY DR	KENT DR	1052	20	21040	LOCAL	53.1	65.4	58.7	None		None	
0000002790	697	PLEASANT VIEW RD	KENT DR	DAVID LN	989	20	19780	LOCAL	49	62.9	54.7	None		None	
0000002800	697	PLEASANT VIEW RD	DAVID LN	SR-131	688	20	13760	LOCAL	32.7	64.9	36.2	None		None	
0000002810	719	HILLSIDE TER	COUNTRY LN	CDS	1128	18	20304	LOCAL	22.3	57.7	25.3	None		None	
0000002820	2132	CHRISTY LN	COUNTRY LN	CDS	334	25	8350	LOCAL	58	55.6	66.5	None		None	



MIAMI TOWNSHIP 2017 PAVEMENT CONDITION PRESENT STATUS - FINAL REPORT

Appendix A: Present Condition Status by Section
February 22, 2018

Section #	T Number	Street Name	From	To	Length (ft)	Width	Area	Fun. Class	PQI	RCI	SDI	Curb Even	Curb Even Condition	Curb Odd	Curb Odd Condition
000002830	2133	CANDY LN	COUNTRY LN	CDS	355	25	8875	LOCAL	58.8	52.1	68.3	None		None	
000002840	2134	CINDY LN	COUNTRY LN	CDS	381	25	9525	LOCAL	65.9	58	74.8	None		None	
000002850	2135	CAROLYN LN	COUNTRY LN	CDS	385	25	9625	LOCAL	45.6	56.9	52	None		None	
000002860	2329	FOREST RIDGE CIR	CDS	COUNTRY LN	485	19	9215	LOCAL	32.4	55.1	37.2	None		None	
000002870	661	COUNTRY LN	FOREST RIDGE CIR	CAROLYN LN	434	22.66	9834	LOCAL	43.7	56.2	50	None		None	
000002880	661	COUNTRY LN	CAROLYN LN	CINDY LN	398	22.66	9019	LOCAL	63.3	67.7	69.4	None		None	
000002890	661	COUNTRY LN	CINDY LN	CANDY LN	439	22.66	9948	LOCAL	68.5	68.9	74.9	None		None	
000002900	661	COUNTRY LN	CANDY LN	CHRISTY LN	466	22.66	10560	LOCAL	64.5	70.5	70.1	None		None	
000002910	661	COUNTRY LN	CHRISTY LN	HILLSIDE TER	774	22.66	17539	LOCAL	38.6	61.4	43.3	None		None	
000002920	661	COUNTRY LN	HILLSIDE TER	BETTY LN	1229	22.66	27849	LOCAL	31.1	66.1	34.3	None		None	
000002930	974	KIMBERLY LN	CDS	WOLFEN PLEASANT HILL RD	1136	25	28400	LOCAL	21.9	55.2	25.1	None		None	
000002940	2068	WILLOW RUN LN	RAINTREE DR	CDS	463	25	11575	LOCAL	55.5	57.8	63.1	None		None	
000002950	2069	RAINTREE DR	CDS	WILLOW RUN LN	317	25	7925	LOCAL	66.8	48.8	78.7	None		None	
000002960	2069	RAINTREE DR	WILLOW RUN LN	WOLFEN PLEASANT HILL RD	936	25	23400	LOCAL	60	67.3	65.9	None		None	
000002970	2301	TECH DR	END OF STREET	TECH VALLEY DR	505	28	14140	LOCAL	41.4	61.9	46.3	Concrete (PCC)	FAIR	Concrete (PCC)	FAIR
000002980	2302	TECH VALLEY DR	TECH DR	US-50	530	28	14840	LOCAL	52.7	74.1	56.6	Concrete (PCC)	FAIR	Concrete (PCC)	FAIR
000002990	344	HEISERMAN RD	US-50	END OF STREET	2784	11	30624	LOCAL	40.2	59.1	45.4	None		None	
000003000	2105	TECHNE CENTER DR	US-50	DUPONT CIR	423	25	10575	LOCAL	55.3	56.9	63	Concrete (PCC)	FAIR	Concrete (PCC)	FAIR
000003010	2105	TECHNE CENTER DR	DUPONT CIR	EDISON DR	413	25	10325	LOCAL	47.6	69.3	52	Concrete (PCC)	FAIR	Concrete (PCC)	FAIR
000003020	2105	TECHNE CENTER DR	EDISON DR	FORD CIR	305	25	7625	LOCAL	53.2	61	59.7	Concrete (PCC)	FAIR	Concrete (PCC)	FAIR
000003030	2105	TECHNE CENTER DR	FORD CIR	EASTMAN DR	2157	25	53925	LOCAL	46.4	62.8	51.8	Concrete (PCC)	FAIR	Concrete (PCC)	FAIR
000003040	2105	TECHNE CENTER DR	EASTMAN DR	CDS	1188	25	29700	LOCAL	45.2	59.7	51	Concrete (PCC)	FAIR	Concrete (PCC)	FAIR
000003050	2102	FORD CIR	TECHNE CENTER DR	CDS	819	25	20475	LOCAL	50.5	53.7	58.3	Concrete (PCC)	FAIR	Concrete (PCC)	FAIR
000003060	2194	DUPONT CIR	TECHNE CENTER DR	END OF STREET	219	25	5475	LOCAL	55.3	36.2	69	Concrete (PCC)	FAIR	Concrete (PCC)	FAIR
000003070	2103	SALK DR	EDISON DR	CDS	594	25	14850	LOCAL	34.4	47.9	40.7	Concrete (PCC)	FAIR	Concrete (PCC)	FAIR
000003080	2104	EDISON DR	END OF STREET	SALK DR	510	25	12750	LOCAL	28.1	55.9	32.1	Concrete (PCC)	FAIR	Concrete (PCC)	FAIR
000003090	2104	EDISON DR	SALK DR	TECHNE CENTER DR	635	25	15875	LOCAL	58.8	62.3	65.7	Concrete (PCC)	FAIR	Concrete (PCC)	FAIR
000003100	2401	WHITNEY DR	US-50	CDS	1231	29	35699	LOCAL	60.1	58.4	68.1	Concrete (PCC)	FAIR	Concrete (PCC)	FAIR
000003110	2499	EASTMAN DR	US-50	TECHNE CENTER DR	2892	24	69408	LOCAL	56.2	63.3	62.6	None		None	
000003120	212	KLONDYKE RD	TOWNSHIP LIMIT	OVERLOOK DR	1871	16.66	31171	LOCAL	47.9	51.4	55.8	Concrete (PCC)	FAIR	Concrete (PCC)	FAIR
000003130	212	KLONDYKE RD	OVERLOOK DR	BAILEY DR	1939	16.66	32304	LOCAL	38.8	60.8	43.6	None		None	
000003140	212	KLONDYKE RD	BAILEY DR	CARTERWAY DR	2191	16.66	36502	LOCAL	60.1	64.3	66.7	None		None	
000003150	212	KLONDYKE RD	CARTERWAY DR	WOLFEN PLEASANT HILL RD	809	16.66	13478	LOCAL	66.1	54.7	76	None		None	
000003160	551	CARTERWAY DR	CDS	KLONDYKE RD	1951	16	31216	LOCAL	65.3	71	70.9	None		None	
000003170	2099	ENTERPRISE DR	KLONDYKE RD	FALLS CHURCH RD	775	25	19375	LOCAL	58.9	72.6	63.6	None		None	
000003180	2099	ENTERPRISE DR	FALLS CHURCH RD	CDS	290	25	7250	LOCAL	70.9	66.7	78.1	None		None	
000003190	2145	FALLS CHURCH RD	ENTERPRISE DR	CDS	607	25	15175	LOCAL	57.1	69.5	62.3	None		None	
000003200	507	BAILEY DR	KLONDYKE RD	CDS	914	17	15538	LOCAL	66.8	65.6	73.8	None		None	
000003210	333	OVERLOOK DR	CDS	KLONDYKE RD	3083	16	49328	LOCAL	28.5	52.5	33	None		None	
000003220	241	HAPPY HOLLOW RD	MILFORD PKWY	END OF STREET	2905	18	52290	LOCAL	36.1	54.5	41.5	None		None	
000003230	945	HIGHLAND TERRACE	MILFORD PKWY	HEIDI LN	1306	25	32650	LOCAL	34.6	65.2	38.3	None		None	
000003240	945	HIGHLAND TERRACE	HEIDI LN	CDS	828	25	20700	LOCAL	43.7	67	48.1	None		None	
000003250	991	HEIDI LN	CDS	HIGHLAND TERRACE	481	25	12025	LOCAL	52.4	63.7	58.3	None		None	
000003260	3082	MCCORMICK TRL	MILFORD PKWY	STONE CT	281	28	7868	LOCAL	59.5	54.5	68.5	Concrete (PCC)	FAIR	Concrete (PCC)	FAIR
000003270	3082	MCCORMICK TRL	STONE CT	DUCKHORN CT	335	28	9380	LOCAL	60.1	61.6	67.4	Concrete (PCC)	FAIR	Concrete (PCC)	FAIR
000003280	3082	MCCORMICK TRL	DUCKHORN CT	SOPHIA DR	362	28	10136	LOCAL	72	66.5	79.3	Concrete (PCC)	FAIR	Concrete (PCC)	FAIR
000003290	3082	MCCORMICK TRL	SOPHIA DR	FOX HORN CT	398	28	11144	LOCAL	62.4	49.5	73.3	Concrete (PCC)	FAIR	Concrete (PCC)	FAIR



MIAMI TOWNSHIP 2017 PAVEMENT CONDITION PRESENT STATUS - FINAL REPORT

Appendix A: Present Condition Status by Section
February 22, 2018

Section #	T Number	Street Name	From	To	Length (ft)	Width	Area	Fun. Class	PQI	RCI	SDI	Curb Even	Curb Even Condition	Curb Odd	Curb Odd Condition
000003300	3082	MCCORMICK TRL	FOX HORN CT	GATCH CT	330	28	9240	LOCAL	68.8	49.4	80.8	Concrete (PCC)	FAIR	Concrete (PCC)	FAIR
000003310	3082	MCCORMICK TRL	GATCH CT	SOPHIA DR	544	28	15232	LOCAL	61	42.5	73.8	Concrete (PCC)	FAIR	Concrete (PCC)	FAIR
000003320	3084	FALLING WOOD CT	CDS	SOPHIA DR	780	28	21840	LOCAL	65.5	69.4	71.5	Concrete (PCC)	FAIR	Concrete (PCC)	FAIR
000003330	3080	STONE CT	MCCORMICK TRL	CDS	223	28	6244	LOCAL	63.5	50.8	74.2	Concrete (PCC)	FAIR	Concrete (PCC)	FAIR
000003340	3081	DUCKHORN CT	MCCORMICK TRL	CDS	194	28	5432	LOCAL	61.4	40.6	75	Concrete (PCC)	FAIR	Concrete (PCC)	FAIR
000003350	3099	FOX HORN CT	MCCORMICK TRL	CDS	144	28	4032	LOCAL	68.6	39.4	84.3	Concrete (PCC)	FAIR	Concrete (PCC)	FAIR
000003360	3100	GATCH CT	MCCORMICK TRL	CDS	275	28	7700	LOCAL	71.7	42.8	86.7	Concrete (PCC)	FAIR	Concrete (PCC)	FAIR
000003370	3083	SOPHIA DR	CDS	MCCORMICK TRL	673	28	18844	LOCAL	55.7	49.4	65.4	Concrete (PCC)	FAIR	Concrete (PCC)	FAIR
000003380	3083	SOPHIA DR	MCCORMICK TRL	FALLING WOOD CT	388	28	10864	LOCAL	52.9	53.9	61	Concrete (PCC)	FAIR	Concrete (PCC)	FAIR
000003390	3083	SOPHIA DR	FALLING WOOD CT	MCCORMICK TRL	522	28	14616	LOCAL	65.5	72.7	70.7	Concrete (PCC)	FAIR	Concrete (PCC)	FAIR
000003400	3083	SOPHIA DR	MCCORMICK TRL	CDS	185	28	5180	LOCAL	61.7	42.1	74.8	Concrete (PCC)	FAIR	Concrete (PCC)	FAIR
000003410	632	BEE LN	MILFORD PKWY	CDS	1147	18	20646	LOCAL	67.2	72.3	72.6	None		None	
000003420	711	COLONIAL DR	MILFORD PKWY	CDS	1923	18	34614	LOCAL	77.2	81.4	81.2	None		None	
000003430	2693	APPLE BLOSSOM LN	CDS	HARVEST RIDGE DR	747	28	20916	LOCAL	74.6	65.6	82.4	Concrete (PCC)	FAIR	Concrete (PCC)	FAIR
000003440	2694	HERITAGE CT	HARVEST RIDGE DR	CDS	324	28	9072	LOCAL	72.1	50.5	84.3	Concrete (PCC)	FAIR	Concrete (PCC)	FAIR
000003450	2692	HARVEST RIDGE DR	CDS	HERITAGE CT	250	28	7000	LOCAL	74.9	50.3	87.6	Concrete (PCC)	FAIR	Concrete (PCC)	FAIR
000003460	2692	HARVEST RIDGE DR	HERITAGE CT	APPLE BLOSSOM LN	666	28	18648	LOCAL	75.4	65.8	83.3	Concrete (PCC)	FAIR	Concrete (PCC)	FAIR
000003470	2692	HARVEST RIDGE DR	APPLE BLOSSOM LN	MILFORD PKWY	617	28	17276	LOCAL	78.7	78.4	83.5	Concrete (PCC)	FAIR	Concrete (PCC)	FAIR
000003480	3118	EAGLES WATCH WAY	END OF STREET	MILFORD PKWY	635	24	15240	LOCAL	83.1	81	87.5	Concrete (PCC)	FAIR	Concrete (PCC)	FAIR
000003490	803	BELLE MEADE AVE	MILFORD PKWY	END OF STREET	238	20	4760	LOCAL	40.6	50.6	47.4	None		None	
000003500	2630	WINTERCREST CIR	CDS	AUTUMN WYND LN	1100	28	30800	LOCAL	90.2	70.9	97.9	Concrete (PCC)	FAIR	Concrete (PCC)	FAIR
000003510	2631	SPRINGRIDGE CT	AUTUMN WYND LN	CDS	810	28	22680	LOCAL	94.9	80.6	100	Concrete (PCC)	FAIR	Concrete (PCC)	FAIR
000003520	2629	AUTUMN WYND LN	END OF STREET	SPRINGRIDGE CT	891	28	24948	LOCAL	96.9	87.8	100	Concrete (PCC)	FAIR	Concrete (PCC)	FAIR
000003530	2629	AUTUMN WYND LN	SPRINGRIDGE CT	WINTERCREST CIR	207	28	5796	LOCAL	94.8	80.3	100	Concrete (PCC)	FAIR	Concrete (PCC)	FAIR
000003540	2629	AUTUMN WYND LN	WINTERCREST CIR	LEE LAVATI CT & MILFORD PKWY	1069	28	29932	LOCAL	88.3	83.1	92.4	Concrete (PCC)	FAIR	Concrete (PCC)	FAIR
000003550	3138	LEE LAVATI CT	MILFORD PKWY	END OF STREET	405	28	11340	LOCAL	72.4	58.7	82	Concrete (PCC)	FAIR	Concrete (PCC)	FAIR
000003560	746	SHERWOOD DR	MILFORD PKWY	WERKSHIRE DR	1134	20	22680	LOCAL	30	59.8	33.8	None		None	
000003570	746	SHERWOOD DR	WERKSHIRE DR	MARCIE LN	1400	20	28000	LOCAL	51.9	72.6	56	None		None	
000003580	747	WERKSHIRE DR	SHERWOOD DR	CDS	1135	20	22700	LOCAL	47.1	72.7	50.9	None		None	
000003590	2129	WINDSONG LN	MILFORD PKWY	CROOKED TREE LN	612	25	15300	LOCAL	42.8	59.8	48.3	None		None	
000003600	2129	WINDSONG LN	CROOKED TREE LN	WHISTLING WIND LN	445	25	11125	LOCAL	60.9	63.7	67.7	None		None	
000003610	2129	WINDSONG LN	WHISTLING WIND LN	HOLLOW CREEK DR	730	25	18250	LOCAL	56.2	74.2	60.4	None		None	
000003620	2129	WINDSONG LN	HOLLOW CREEK DR	CDS	247	25	6175	LOCAL	55.9	67	61.5	None		None	
000003630	2219	WHISTLING WIND LN	WINDSONG LN	CDS	1025	25	25625	LOCAL	57.9	67.2	63.6	None		None	
000003640	2128	CROOKED TREE LN	CDS	WINDSONG LN	560	25	14000	LOCAL	47.7	62.4	53.3	None		None	
000003650	419	LOCUST DR	MILFORD PKWY	END OF STREET	715	18	12870	LOCAL	40.1	68.8	43.8	None		None	
000003660	631	WILLNEAN DR	MILFORD PKWY	HOLLOW CREEK DR	1851	23.2	42943	LOCAL	65.5	70.5	71.2	None		None	
000003670	631	WILLNEAN DR	HOLLOW CREEK DR	DOMINION CT	1886	23.2	43755	LOCAL	71.5	73.5	77	None		None	
000003680	631	WILLNEAN DR	DOMINION CT	RAINBOW TRL	2598	23.2	60274	LOCAL	49.8	67.1	54.7	None		None	
000003690	2021	MARLA DR	CDS	MICHELLE TRL	514	25	12850	LOCAL	45.9	70.8	49.9	None		None	
000003700	2306	DOMINION CT	WILLNEAN DR	CDS	280	25	7000	LOCAL	66.1	34.1	83.5	None		None	
000003710	2101	HOLLOW CREEK DR	CDS	WILLNEAN DR	554	25	13850	LOCAL	57.1	66.2	63	None		None	
000003720	2101	HOLLOW CREEK DR	WILLNEAN DR	WINDSONG LN	401	25	10025	LOCAL	40.6	54.8	46.7	None		None	
000003730	946	MARCIE LN	CDS	SHERWOOD DR	744	23	17112	LOCAL	50.4	70.6	54.8	None		None	
000003740	946	MARCIE LN	SHERWOOD DR	MICHELLE TRL	1241	23	28543	LOCAL	64.4	73.8	69.3	None		None	
000003750	2022	MICHELLE TRL	MARCIE LN	MARLA DR	412	25	10300	LOCAL	60	62.7	67	None		None	
000003760	2022	MICHELLE TRL	MARLA DR	WILLNEAN DR	442	25	11050	LOCAL	57.3	67.8	62.8	None		None	



MIAMI TOWNSHIP 2017 PAVEMENT CONDITION PRESENT STATUS - FINAL REPORT

Appendix A: Present Condition Status by Section
February 22, 2018

Section #	T Number	Street Name	From	To	Length (ft)	Width	Area	Fun. Class	PQI	RCI	SDI	Curb Even	Curb Even Condition	Curb Odd	Curb Odd Condition
000003770	744	RAINBOW TRL	WILLNEAN DR	WOLFFEN PLEASANT HILL RD	2364	20	47280	LOCAL	27.4	65.4	30.3	None		None	
000003780	736	BROADVIEW PL	CDS	BRIAR HILL DR	1303	19	24757	LOCAL	53.1	59.9	59.9	None		None	
000003790	735	BRIAR HILL DR	BROADVIEW PL	HEATHERSTONE WAY	362	20	7240	LOCAL	52.8	69.2	57.7	None		None	
000003800	735	BRIAR HILL DR	HEATHERSTONE WAY	BRIAR HILL CIR	330	20	6600	LOCAL	24.3	59.7	27.4	None		None	
000003810	734	BRIAR HILL CIR	BRIAR HILL DR	CDS	206	20	4120	LOCAL	32	44.2	38.4	None		None	
000003820	738	HEATHERSTONE WAY	WOLFFEN PLEASANT HILL RD	BRIAR HILL DR	1452	18	26136	LOCAL	36.2	59	40.9	None		None	
000003830	742	MORNINGSIDE CIR	WOLFFEN PLEASANT HILL RD	CDS	444	18	7992	LOCAL	18.5	60	20.8	None		None	
000003840	2461	ALLEN DR	WOLFFEN PLEASANT HILL RD	CDS	807	28	22596	LOCAL	76.7	63.4	85.4	None		None	
000003850	2489	MEIJER DR	WOLFFEN PLEASANT HILL RD & BUSINESS SR28 RD	END OF STREET	3954	30	118620	LOCAL	53.5	62.1	59.8	Concrete (PCC)	GOOD	Concrete (PCC)	GOOD
000003860	918	MCPICKEN DR	BUSINESS SR28 RD	CDS	2165	18	38970	LOCAL	77.9	65.9	86	None		None	
000003870	638	HIGHVIEW DR	CDS	MEADOWVIEW DR	1145	19	21755	LOCAL	21.2	61.8	23.7	None		None	
000003880	781	VALLEY VIEW DR	MEADOWVIEW DR	CDS	950	20	19000	LOCAL	26.6	67.8	29.2	None		None	
000003890	637	MEADOWVIEW DR	CDS	VALLEY VIEW DR	1037	18	18666	LOCAL	23.4	59	26.5	None		None	
000003900	637	MEADOWVIEW DR	VALLEY VIEW DR	HIGHVIEW DR	971	18	17478	LOCAL	22.6	56.7	25.8	None		None	
000003910	638	HIGHVIEW DR	MEADOWVIEW DR	SR-28	80	19	1520	LOCAL	52.3	60.7	58.8	None		None	
000003920	638	HIGHVIEW DR	SR-28	BUSINESS SR28 RD	1179	19	22401	LOCAL	25.4	62.9	28.3	None		None	
000003930	1129	NEWBERRY AVE	COOK RD	ELM ST	591	16	9456	LOCAL	41.2	61.6	46.2	None		None	
000003940	1129	NEWBERRY AVE	ELM ST	EASTERN AVE	352	16	5632	LOCAL	52.8	43.2	63.7	None		None	
000003950	1096	EASTERN AVE	NEWBERRY AVE	CATHERINE ALY	257	18	4626	LOCAL	39	43.3	47	None		None	
000003960	1096	EASTERN AVE	CATHERINE ALY	JACKSON ST	179	18	3222	LOCAL	57.8	51	67.4	None		None	
000003970	1096	EASTERN AVE	JACKSON ST	BUSINESS SR28 RD	266	18	4788	LOCAL	40.7	57.5	46.3	None		None	
000003980	1158	LADIES ALY	END OF STREET	ELM ST	212	16	3392	LOCAL	36.8	46.6	43.8	None		None	
000003990	294	ELM ST	LADIES ALY	BUSINESS SR28 RD	205	19	3895	LOCAL	63.9	51.7	74.4	None		None	
000004000	294	ELM ST	BUSINESS SR28 RD	JACKSON ST	349	19	6631	LOCAL	26.1	63.2	29.1	None		None	
000004010	294	ELM ST	JACKSON ST	CATHERINE ALY	178	19	3382	LOCAL	27.4	48.4	32.3	None		None	
000004020	294	ELM ST	CATHERINE ALY	NEWBERRY AVE	276	19	5244	LOCAL	42	60.5	47.2	None		None	
000004030	1131	CATHERINE ALY	ELM ST	EASTERN AVE	350	12	4200	LOCAL	77.4	54.5	89	None		None	
000004040	1097	JACKSON ST	END OF STREET	ELM ST	301	14	4214	LOCAL	83.7	65.5	92.5	None		None	
000004050	1097	JACKSON ST	ELM ST	EASTERN AVE	318	14	4452	LOCAL	78.9	52.9	91.4	None		None	
000004060	1128	ORCHARD LAKE DR	END OF STREET	BUSINESS SR28 RD	440	14	6160	LOCAL	80.3	73.2	86.5	Concrete (PCC)	FAIR	Concrete (PCC)	FAIR
000004070	560	MENNO DR	BUSINESS SR28 RD	END OF STREET	1029	19	19551	LOCAL	73.2	71.4	79.4	None		None	
000004080	2290	CINEMA DR	BUSINESS SR28 RD	MONTCLAIR BLVD	1336	45	60120	LOCAL	75.6	77.4	80.4	Concrete (PCC)	FAIR	Concrete (PCC)	FAIR
000004090	2286	MEADOWCREEK DR	MONTCLAIR BLVD	COOK RD	2280	27	61560	LOCAL	58.1	76.1	62.1	Concrete (PCC)	FAIR	Concrete (PCC)	FAIR
000004100	975	MONTCLAIR BLVD	BUSINESS SR28 RD	SMYSOR RD	648	45	29160	LOCAL	49.6	63.7	55.2	Concrete (PCC)	FAIR	Concrete (PCC)	FAIR
000004110	975	MONTCLAIR BLVD	SMYSOR RD	MONTCLAIR CT	217	45	9765	LOCAL	60.7	79.4	64.2	Concrete (PCC)	FAIR	Concrete (PCC)	FAIR
000004120	975	MONTCLAIR BLVD	MONTCLAIR CT	CINEMA DR	2358	45	106110	LOCAL	27.6	61.9	30.9	Concrete (PCC)	FAIR	Concrete (PCC)	FAIR
000004130	2467	SMYSOR RD	SR-28 RAMP	MONTCLAIR BLVD	747	24	17928	LOCAL	39	49.7	45.8	None		None	
000004140	2143	MONTCLAIR CT	MONTCLAIR BLVD	END OF STREET	506	17	8602	LOCAL	41.4	65	45.8	None		None	
000004150	968	ROMAR DR	CDS	SR-28	1712	44	75328	LOCAL	69.1	52.5	80.1	Concrete (PCC)	FAIR	Concrete (PCC)	FAIR
000004160	242	HAPPY LN	END OF STREET	HAPPY HOLLOW RD	1856	12	22272	LOCAL	54.1	65.7	59.8	None		None	
000004170	241	HAPPY HOLLOW RD	END OF STREET	HAPPY LN	2338	18	42084	LOCAL	71.3	57.2	81.2	None		None	
000004180	241	HAPPY HOLLOW RD	HAPPY LN	SR-28	1249	18	22482	LOCAL	53.8	59	60.8	None		None	
000004190	241	HAPPY HOLLOW RD	SR-28	BUSINESS SR28 RD	662	14	9268	LOCAL	62.2	54.9	71.5	Concrete (PCC)	FAIR	Concrete (PCC)	FAIR
000004200	158	MCCLELLAND RD	SR-28	SIGNAL HILL DR	853	38.5	32841	LOCAL	68	78.3	72.2	None		None	
000004210	158	MCCLELLAND RD	SIGNAL HILL DR	PRICE RD	3564	38.5	137214	LOCAL	61.9	74.7	66.4	None		None	
000004220	2253	OBSERVATION CT	CDS	SIGNAL HILL DR	906	25	22650	LOCAL	58.5	69.7	63.8	Concrete (PCC)	FAIR	Concrete (PCC)	FAIR
000004230	2253	OBSERVATION CT	SIGNAL HILL DR	CDS	597	25	14925	LOCAL	52.1	62.4	58.2	Concrete (PCC)	FAIR	Concrete (PCC)	FAIR



MIAMI TOWNSHIP 2017 PAVEMENT CONDITION PRESENT STATUS - FINAL REPORT

Appendix A: Present Condition Status by Section
February 22, 2018

Section #	T Number	Street Name	From	To	Length (ft)	Width	Area	Fun. Class	PQI	RCI	SDI	Curb Even	Curb Even Condition	Curb Odd	Curb Odd Condition
0000004240	2357	LANTERN POST CT	SIGNAL HILL DR	CDS	896	20	17920	LOCAL	37.7	51.3	43.9	Concrete (PCC)	FAIR	Concrete (PCC)	FAIR
0000004250	2252	SIGNAL HILL DR	CDS	LANTERN POST CT	1403	22.5	31568	LOCAL	41.1	65.3	45.5	Concrete (PCC)	FAIR	Concrete (PCC)	FAIR
0000004260	2252	SIGNAL HILL DR	LANTERN POST CT	OBSERVATION CT	430	22.5	9675	LOCAL	48.5	55.9	55.5	Concrete (PCC)	FAIR	Concrete (PCC)	FAIR
0000004270	2252	SIGNAL HILL DR	OBSERVATION CT	MCCLELLAND RD	457	22.5	10283	LOCAL	48	70.7	52.2	Concrete (PCC)	FAIR	Concrete (PCC)	FAIR
0000004280	639	MILFORD HILLS DR	MAIN ST	RIDGEWOOD LN	830	19	15770	LOCAL	40.3	57.1	45.9	None		None	
0000004290	639	MILFORD HILLS DR	RIDGEWOOD LN	BEECHWOOD LN	340	19	6460	LOCAL	21.6	61	24.3	None		None	
0000004300	639	MILFORD HILLS DR	BEECHWOOD LN	CDS	2381	19	45239	LOCAL	48	67.2	52.8	None		None	
0000004310	640	RIDGEWOOD LN	MILFORD HILLS DR	END OF STREET	251	18	4518	LOCAL	47.4	52.5	55	None		None	
0000004320	707	BEECHWOOD LN	MILFORD HILLS DR	END OF STREET	260	18	4680	LOCAL	29.9	55.2	34.3	None		None	
0000004330	82	BROOKLYN AVE	TOWNSHIP BOUNDARY	BROOKLYN LN	358	16	5728	LOCAL	30.6	57.8	34.8	None		None	
0000004340	82	BROOKLYN AVE	BROOKLYN LN	TOWNSHIP BOUNDARY	323	16	5168	LOCAL	30.2	46.6	35.9	None		None	
0000004350	82	BROOKLYN AVE	TOWNSHIP BOUNDARY	CENTER ST	534	16	8544	LOCAL	39.7	60.5	44.7	None		None	
0000004360	2096	BROOKLYN LN	END OF STREET	BROOKLYN AVE	396	10	3960	LOCAL	12.4	49.5	14.6	None		None	
0000004370	428	CRESTVIEW LN	PRICE RD	GILBERT LN	823	18	14814	LOCAL	67.3	56	77	None		None	
0000004380	428	CRESTVIEW LN	GILBERT LN	CDS	423	18	7614	LOCAL	72.3	63.1	80.6	None		None	
0000004390	782	GILBERT LN	CRESTVIEW LN	MILDRED LN	537	20	10740	LOCAL	53.6	61.4	60.1	None		None	
0000004400	783	MILDRED LN	CDS	GILBERT LN	440	20	8800	LOCAL	54.2	67.8	59.4	None		None	
0000004410	783	MILDRED LN	GILBERT LN	CDS	1225	20	24500	LOCAL	35.7	63.8	39.7	None		None	
0000004420	425	HOBBY HORSE LN	PRICE RD	LEE WAY	1382	18	24876	LOCAL	33.3	60.8	37.4	None		None	
0000004430	425	HOBBY HORSE LN	LEE WAY	END OF STREET	260	18	4680	LOCAL	39.5	41.3	48.1	None		None	
0000004440	426	LEE WAY	HOBBY HORSE LN	CDS	521	18	9378	LOCAL	32.7	55	37.5	None		None	
0000004450	793	MAPLE RIDGE RD	PRICE RD	THORNY RIDGE LN	1402	20	28040	LOCAL	82.8	65.5	91.5	None		None	
0000004460	771	THORNY RIDGE LN	MAPLE RIDGE RD	PINE RIDGE RD	382	20	7640	LOCAL	81	58.8	91.7	None		None	
0000004470	771	THORNY RIDGE LN	PINE RIDGE RD	SHADY HOLLOW LN	366	20	7320	LOCAL	78.9	45.9	94.1	None		None	
0000004480	769	SHADY HOLLOW LN	PINE RIDGE RD	THORNY RIDGE LN	967	20	19340	LOCAL	83.7	60.7	94.1	None		None	
0000004490	796	PINE RIDGE RD	THORNY RIDGE LN	SHADY HOLLOW LN	783	20	15660	LOCAL	85.6	69.3	93.4	None		None	
0000004500	796	PINE RIDGE RD	SHADY HOLLOW LN	PRICE RD	456	20	9120	LOCAL	84.3	76.6	89.9	None		None	
0000004510	2030	TWIN FOX RD	PRICE RD	CDS	1265	25	31625	LOCAL	60.5	71.6	65.5	None		None	
0000004520	603	ALPINE DR	PRICE RD	CDS	903	16	14448	LOCAL	18.1	64.7	20.1	None		None	
0000004530	972	PRICE KNOLL RD	PRICE RD	CDS	663	25	16575	LOCAL	63	64.1	70	None		None	
0000004540	673	LANARK LN	PRICE RD	DORNOCH DR	479	18	8622	LOCAL	59.3	59.9	66.9	None		None	
0000004550	673	LANARK LN	DORNOCH DR	KILRENNY DR	497	18	8946	LOCAL	71.6	76.2	76.5	None		None	
0000004560	672	KILRENNY DR	DUNDEE DR	LANARK LN	834	17	14178	LOCAL	73.2	76	78.2	None		None	
0000004570	664	DUNDEE DR	KILRENNY DR	DORNOCH DR	485	16	7760	LOCAL	53.3	84.9	55.5	None		None	
0000004580	664	DUNDEE DR	DORNOCH DR	PRICE RD	489	16	7824	LOCAL	80.5	86.6	83.4	None		None	
0000004590	663	DORNOCH DR	LANARK LN	DUNDEE DR	842	17	14314	LOCAL	64	86.5	66.3	None		None	
0000004600	2089	EVERGREEN PL	PRICE RD	CDS	794	25	19850	LOCAL	20.5	54.6	23.6	None		None	
0000004610	2490	DAVON CT	IBOLD RD	CDS	1382	20	27640	LOCAL	35.8	64	39.8	None		None	
0000004620	160	IBOLD RD	LOVELAND-MIAMIVILLE RD	DAVON CT	3632	20.33	73839	LOCAL	37.1	76.2	39.6	None		None	
0000004630	160	IBOLD RD	DAVON CT	PRICE RD	1118	20.33	22729	LOCAL	44.3	61.9	49.6	None		None	
0000004640	549	BETT ANN LN	LOVELAND-MIAMIVILLE RD	END OF STREET	419	18	7542	LOCAL	59.5	41.1	72.5	None		None	
0000004650	561	RIVERVIEW LN	LOVELAND-MIAMIVILLE RD	END OF STREET	365	17	6205	LOCAL	78.7	47.3	93.3	None		None	
0000004660	1027	DRAKE ALY	MILL ST	CENTER ST	267	11	2937	LOCAL	25.1	48.1	29.7	None		None	
0000004670	1027	DRAKE ALY	CENTER ST	ROSCOE ALY	139	11	1529	LOCAL	35.2	46.6	41.8	None		None	
0000004680	1027	DRAKE ALY	ROSCOE ALY	FRONT ST	171	11	1881	LOCAL	34.9	32.9	44.4	None		None	
0000004690	1036	FIRST ST	MILL ST	CENTER ST	247	18.5	4570	LOCAL	33.2	62.8	37	None		None	
0000004700	1036	FIRST ST	CENTER ST	ROSCOE ALY	143	18.5	2646	LOCAL	46.5	60.3	52.4	None		None	



MIAMI TOWNSHIP 2017 PAVEMENT CONDITION PRESENT STATUS - FINAL REPORT

Appendix A: Present Condition Status by Section
February 22, 2018

Section #	T Number	Street Name	From	To	Length (ft)	Width	Area	Fun. Class	PQI	RCI	SDI	Curb Even	Curb Even Condition	Curb Odd	Curb Odd Condition
0000004710	1036	FIRST ST	ROSCOE ALY	FRONT ST	170	18.5	3145	LOCAL	24.1	53.9	27.8	None		None	
0000004720	1028	ROSCOE ALY	FIRST ST	DRAKE ALY	130	11	1430	LOCAL	15.6	34.4	19.7	None		None	
0000004730	1028	ROSCOE ALY	DRAKE ALY	WARDS CORNER RD	127	11	1397	LOCAL	14.8	18.9	20.6	None		None	
0000004740	1029	DOERMANN ALY	MILL ST	CENTER ST	229	11	2519	LOCAL	14.5	18.9	20.2	None		None	
0000004750	1029	DOERMANN ALY	CENTER ST	FRONT ST	320	11	3520	LOCAL	24.5	18	34.4	None		None	
0000004760	1031	SECOND ST	MILL ST	CENTER ST	213	17	3621	LOCAL	17.6	27.3	23.1	None		None	
0000004770	1034	PERRY LN	CENTER ST	MOORHEAD ALY	144	10	1440	LOCAL	55.8	61.8	62.5	None		None	
0000004780	1034	PERRY LN	MOORHEAD ALY	FRONT ST	179	10	1790	LOCAL	61.3	59.9	69.1	None		None	
0000004790	1034	PERRY LN	FRONT ST	END OF STREET	639	10	6390	LOCAL	58.9	72.6	63.6	None		None	
0000004800	1030	MOORHEAD ALY	PERRY LN	THIRD ST	609	11	6699	LOCAL	45.1	46.3	53.7	None		None	
0000004810	1035	FRONT ST	PERRY LN	THIRD ST	580	15	8700	LOCAL	42.3	71.5	45.8	None		None	
0000004820	1035	FRONT ST	THIRD ST	BRANCH HILL MIAMIVILLE RD	251	15	3765	LOCAL	29.6	57	33.7	None		None	
0000004830	1035	FRONT ST	BRANCH HILL MIAMIVILLE RD	DOERMANN ALY	134	15	2010	LOCAL	27.5	18.2	38.6	None		None	
0000004840	1035	FRONT ST	DOERMANN ALY	FIRST ST	143	15	2145	LOCAL	25.3	43.6	30.5	None		None	
0000004850	1035	FRONT ST	FIRST ST	DRAKE ALY	129	15	1935	LOCAL	45.6	55.3	52.3	None		None	
0000004860	1035	FRONT ST	DRAKE ALY	WARDS CORNER RD	119	15	1785	LOCAL	46.6	35	58.5	None		None	
0000004870	1033	THIRD ST	END OF STREET	FRONT ST	168	12.33	2071	LOCAL							
0000004880	1033	THIRD ST	FRONT ST	MOORHEAD ALY	163	12.33	2010	LOCAL	62.7	62	70.2	None		None	
0000004890	1033	THIRD ST	MOORHEAD ALY	CENTER ST	167	12.33	2059	LOCAL	52.8	63.5	58.8	None		None	
0000004900	1033	THIRD ST	CENTER ST	MILL ST	189	12.33	2330	LOCAL	26.2	63.1	29.2	None		None	
0000004910	1032	MILL ST	THIRD ST	SECOND ST	301	9	2709	LOCAL	26.1	63.8	29	None		None	
0000004920	1032	MILL ST	SECOND ST	DOERMANN ALY	135	9	1215	LOCAL	40.2	24.5	53.8	None		None	
0000004930	1032	MILL ST	DOERMANN ALY	FIRST ST	135	9	1215	LOCAL	23.4	68.3	25.6	None		None	
0000004940	1032	MILL ST	FIRST ST	DRAKE ALY	133	9	1197	LOCAL	25.5	38.1	31.5	None		None	
0000004950	1032	MILL ST	DRAKE ALY	MAIN ST	146	9	1314	LOCAL	39.7	65.3	43.9	None		None	
0000004960	1037	MAIN ST	MILL ST	CENTER ST	279	17	4743	LOCAL	33	35.4	41.4	None		None	
0000004970	1126	WEST POPLAR ST	END OF STREET	BRANCH HILL MIAMIVILLE RD	544	11	5984	LOCAL	50.9	35.8	63.7	None		None	
0000004980	1038	EAST POPLAR ST	BRANCH HILL MIAMIVILLE RD	WARDS CORNER RD	530	19	10070	LOCAL	27.8	50.7	32.5	None		None	
0000004990	2956	TIMBER TRL	CDS	HICKORY RIDGE DR	748	28	20944	LOCAL	67	81.7	70.4	None		None	
0000005000	2956	TIMBER TRL	HICKORY RIDGE DR	BRANCH HILL MIAMIVILLE RD	596	28	16688	LOCAL	62.1	67.6	68.2	None		None	
0000005010	2298	THORN TREE CT	PINE BLUFF DR	CDS	538	25	13450	LOCAL	42.6	70.6	46.3	None		None	
0000005020	2297	PINE BLUFF DR	CDS	THORN TREE CT	189	25	4725	LOCAL	61.2	60.7	68.8	None		None	
0000005030	2297	PINE BLUFF DR	THORN TREE CT	HICKORY RIDGE DR	242	25	6050	LOCAL	67.6	74	72.7	None		None	
0000005040	2297	PINE BLUFF DR	HICKORY RIDGE DR	CDS	789	25	19725	LOCAL	57.2	66.9	62.9	None		None	
0000005050	2062	HICKORY RIDGE DR	PINE BLUFF DR	TIMBER TRL	1520	24.5	37240	LOCAL	55	74	59.1	None		None	
0000005060	684	INDIANVIEW DR	CDS	BRANCH HILL MIAMIVILLE RD	1856	18	33408	LOCAL	25.5	50.9	29.8	None		None	
0000005070	555	FIELDCREST LN	BRANCH HILL MIAMIVILLE RD	FARLOOK DR	484	16	7744	LOCAL	33.5	61.1	37.6	None		None	
0000005080	555	FIELDCREST LN	FARLOOK DR	CDS	584	16	9344	LOCAL	26.5	48.4	31.2	None		None	
0000005090	554	FARLOOK DR	FIELDCREST LN	CDS	384	16	6144	LOCAL	25.5	47.2	30.2	None		None	
0000005100	776	APACHE TRL	BRANCH HILL MIAMIVILLE RD	CDS	1978	20	39560	LOCAL	60.8	83.5	63.5	None		None	
0000005110	2410	WHISPERING PINES DR	BRANCH HILL MIAMIVILLE RD	CDS	1257	23	28911	LOCAL	14.9	36.9	18.6	Concrete (PCC)	FAIR	Concrete (PCC)	FAIR
0000005120	691	MIAMI VALLEY DR	CDS	BRANCH HILL MIAMIVILLE RD	974	21.5	20941	LOCAL	36.5	52.6	42.3	None		None	
0000005130	691	MIAMI VALLEY DR	BRANCH HILL MIAMIVILLE RD	RYAN CIR	1262	21.5	27133	LOCAL	59.9	73	64.6	None		None	
0000005140	691	MIAMI VALLEY DR	RYAN CIR	CDS	252	21.5	5418	LOCAL	55.3	56.2	63.2	None		None	
0000005150	2002	RYAN CIR	MIAMI VALLEY DR	CDS	306	25	7650	LOCAL	43	66.6	47.4	None		None	
0000005160	2397	COUNCILRIDGE CT	CDS	BEECH RD	1045	24	25080	LOCAL	36.5	66.6	40.2	Concrete (PCC)	FAIR	Concrete (PCC)	FAIR
0000005170	161	BEECH RD	REMINGTON RD	COUNCILRIDGE CT	6643	18.75	124556	LOCAL	38.7	70.7	42.1	None		None	



MIAMI TOWNSHIP 2017 PAVEMENT CONDITION PRESENT STATUS - FINAL REPORT

Appendix A: Present Condition Status by Section February 22, 2018

Section #	T Number	Street Name	From	To	Length (ft)	Width	Area	Fun. Class	PQI	RCI	SDI	Curb Even	Curb Even Condition	Curb Odd	Curb Odd Condition
000005180	161	BEECH RD	COUNCILRIDGE CT	BRANCH HILL MIAMIVILLE RD	474	18.75	8888	LOCAL	25.9	69.4	28.3	None		None	
000005190	161	BEECH RD	BRANCH HILL MIAMIVILLE RD	ARROWPOINT DR	675	18.75	12656	LOCAL	19	56.4	21.7	None		None	
000005200	161	BEECH RD	ARROWPOINT DR	CDS	241	18.75	4519	LOCAL	15.7	46.3	18.7	Concrete (PCC)	FAIR	Concrete (PCC)	FAIR
000005210	2383	ARROWPOINT DR	CDS	BEECH RD	1155	24	27720	LOCAL	42.9	55.6	49.1	Concrete (PCC)	FAIR	Concrete (PCC)	FAIR
000005220	2383	ARROWPOINT DR	BEECH RD	CDS	449	24	10776	LOCAL	17.6	38.3	21.8	Concrete (PCC)	FAIR	Concrete (PCC)	FAIR
000005230	162	PINE LN	END OF STREET	BRANCH HILL MIAMIVILLE RD	1600	12.33	19728	LOCAL	20.3	60.8	22.8	Concrete (PCC)	FAIR	Concrete (PCC)	FAIR
000005240	2321	OLD BRANCH HILL RD	END OF STREET	BRANCH HILL MIAMIVILLE RD	755	16	12080	LOCAL	37.6	58.3	42.6	Concrete (PCC)	FAIR	Concrete (PCC)	FAIR
000005250	647	CYNTHIA DR	TARKINGTON LN	END OF STREET	441	11	4851	LOCAL	14.2	63.3	15.8	Concrete (PCC)	FAIR	Concrete (PCC)	FAIR
000005260	646	TARKINGTON LN	CDS	CYNTHIA DR	416	17	7072	LOCAL	42.9	54	49.5	Concrete (PCC)	FAIR	Concrete (PCC)	FAIR
000005270	646	TARKINGTON LN	CYNTHIA DR	BRANCH HILL MIAMIVILLE RD	554	17	9418	LOCAL	42.1	60.6	47.4	Concrete (PCC)	FAIR	Concrete (PCC)	FAIR
000005280	1003	SKINNER ST	RUSSELL AVE	BRANCH HILL-GUINEA RD	660	14	9240	LOCAL	40.8	57.8	46.4	None		None	
000005290	1003	SKINNER ST	BRANCH HILL-GUINEA RD	BRANCH ST	337	14	4718	LOCAL	57.4	61.1	64.4	None		None	
000005300	1003	SKINNER ST	BRANCH ST	RULE ST	351	14	4914	LOCAL	60	61.8	67.2	None		None	
000005310	1003	SKINNER ST	DUNN ST	RULE ST	301	14	4214	LOCAL	60.9	70.3	66.2	None		None	
000005320	1005	DUNN ST	SKINNER ST	RUSSELL AVE	454	13	5902	LOCAL	70.4	60	79.3	None		None	
000005330	1001	RUSSELL AVE	DUNN ST	RULE ST	347	13	4511	LOCAL	49.9	60.5	56.1	None		None	
000005340	1001	RUSSELL AVE	RULE ST	BRANCH ST	347	13	4511	LOCAL	42.7	60.4	48	None		None	
000005350	1001	RUSSELL AVE	BRANCH ST	BRANCH HILL-GUINEA RD	338	13	4394	LOCAL	40.9	70.2	44.5	None		None	
000005360	1001	RUSSELL AVE	BRANCH HILL-GUINEA RD	SKINNER ST	254	13	3302	LOCAL	24.7	52.1	28.7	None		None	
000005370	1001	RUSSELL AVE	SKINNER ST	WHITE ST	164	13	2132	LOCAL	57.4	64.6	63.6	None		None	
000005380	1001	RUSSELL AVE	WHITE ST	WESLEY AVE	297	13	3861	LOCAL	58.4	56.9	66.6	None		None	
000005390	1000	WESLEY AVE	RUSSELL AVE	END OF STREET	215	13	2795	LOCAL	59.7	55.7	68.4	None		None	
000005400	1004	WHITE ST	END OF STREET	RUSSELL AVE	389	12	4668	LOCAL	57.3	70.6	62.3	None		None	
000005410	1006	BRANCH ST	SKINNER ST	RUSSELL AVE	458	12	5496	LOCAL	30.3	40.4	37	None		None	
000005420	1007	RULE ST	SKINNER ST	RUSSELL AVE	444	12	5328	LOCAL	47	52.1	54.6	None		None	
000005430	295	HOLLOW LN	END OF STREET	BRANCH HILL-GUINEA RD	895	18	16110	LOCAL	28.4	45.9	33.9	None		None	
000005440	786	ARBORCREST DR	END OF STREET	BRANCH HILL-GUINEA RD	1570	18	28260	LOCAL	34.2	61.5	38.3	None		None	
000005450	163	EPWORTH RD	BRANCH HILL-GUINEA RD	WESLEY DR	2225	16	35600	LOCAL	48.1	63.4	53.6	None		None	
000005460	163	EPWORTH RD	WESLEY DR	CDS	720	16	11520	LOCAL	17.6	53.2	20.4	None		None	
000005470	947	WESLEY DR	EPWORTH RD	GRAND AVE	300	16	4800	LOCAL	43.5	50.5	50.9	None		None	
000005480	948	GRAND AVE	WESLEY DR	END OF STREET	320	12	3840	LOCAL	71.5	57.4	81.4	None		None	
000005490	789	BOOTS LN	END OF STREET	LEWIS RD (UPPER)	1639	18	29502	LOCAL	31	59.8	35	None		None	
000005500	164	LEWIS RD (UPPER)	END OF STREET	BOOTS LN	2116	12.33	26090	LOCAL	32.1	44.5	38.5	None		None	
000005510	164	LEWIS RD (UPPER)	BOOTS LN	BRANCH HILL-GUINEA RD	2221	12.33	27385	LOCAL	40.5	63.6	45.1	None		None	
000005520	2355	MIAMI TRAILS DR	BRANCH HILL-GUINEA RD	MIAMI BLUFF CT	1656	24	39744	LOCAL	13.9	51.8	16.2	Concrete (PCC)	FAIR	Concrete (PCC)	FAIR
000005530	2355	MIAMI TRAILS DR	MIAMI BLUFF CT	MIAMI TRACE CT	513	24	12312	LOCAL	11.9	52.3	13.8	Concrete (PCC)	FAIR	Concrete (PCC)	FAIR
000005540	2355	MIAMI TRAILS DR	MIAMI TRACE CT	MIAMI CREST CT	891	24	21384	LOCAL	15.2	62.4	17	Concrete (PCC)	FAIR	Concrete (PCC)	FAIR
000005550	2355	MIAMI TRAILS DR	MIAMI CREST DR	MIAMI VIEW CT	749	24	17976	LOCAL	22.6	56.1	25.8	Concrete (PCC)	FAIR	Concrete (PCC)	FAIR
000005560	2355	MIAMI TRAILS DR	MIAMI VIEW CT	TRAILRIDGE CT	374	24	8976	LOCAL	11.2	79.2	11.8	Concrete (PCC)	FAIR	Concrete (PCC)	FAIR
000005570	2424	MIAMI CT	MIAMI CREST DR	CDS	399	24	9576	LOCAL	60.2	61.2	67.6	Concrete (PCC)	FAIR	Concrete (PCC)	FAIR
000005580	2453	MIAMI VIEW CT	CDS	MIAMI TRAILS DR	1042	24	25008	LOCAL	22.8	69	24.9	Concrete (PCC)	FAIR	Concrete (PCC)	FAIR
000005590	2378	MIAMI TRACE CT	CDS	MIAMI TRAILS DR	651	20	13020	LOCAL	46.6	45.3	55.7	Concrete (PCC)	FAIR	Concrete (PCC)	FAIR
000005600	2356	MIAMI BLUFF CT	MIAMI TRAILS DR	CDS	351	20	7020	LOCAL	37.4	55.2	42.9	Concrete (PCC)	FAIR	Concrete (PCC)	FAIR
000005610	2379	MIAMI CREST DR	MIAMI TRAILS DR	MIAMI CT	514	24	12336	LOCAL	59.4	64.3	65.9	Concrete (PCC)	FAIR	Concrete (PCC)	FAIR
000005620	2379	MIAMI CREST DR	MIAMI CT	TRAILRIDGE CT	1089	24	26136	LOCAL	62.2	62.8	69.4	Concrete (PCC)	FAIR	Concrete (PCC)	FAIR
000005630	2464	MIAMI HTS CT	CDS	TRAILRIDGE CT	531	24	12744	LOCAL	16	58	18.2	Concrete (PCC)	FAIR	Concrete (PCC)	FAIR
000005640	2464	MIAMI HTS CT	TRAILRIDGE CT	CDS	1035	24	24840	LOCAL	23.7	53.8	27.3	Concrete (PCC)	FAIR	Concrete (PCC)	FAIR



MIAMI TOWNSHIP 2017 PAVEMENT CONDITION PRESENT STATUS - FINAL REPORT

Appendix A: Present Condition Status by Section
February 22, 2018

Section #	T Number	Street Name	From	To	Length (ft)	Width	Area	Fun. Class	PQI	RCI	SDI	Curb Even	Curb Even Condition	Curb Odd	Curb Odd Condition
0000005650	2425	TRAILRIDGE CT	CDS	MIAMI RIDGE DR	228	22	5016	LOCAL	45.9	57.4	52.2	Concrete (PCC)	FAIR	Concrete (PCC)	FAIR
0000005660	2425	TRAILRIDGE CT	MIAMI RIDGE DR	MIAMI HTS CT	407	22	8954	LOCAL	32.4	74.6	34.8	Concrete (PCC)	FAIR	Concrete (PCC)	FAIR
0000005670	2425	TRAILRIDGE CT	MIAMI HTS CT	MIAMI CREST DR	408	22	8976	LOCAL	22.9	66.6	25.2	Concrete (PCC)	FAIR	Concrete (PCC)	FAIR
0000005680	2425	TRAILRIDGE CT	MIAMI TRAILS DR	MIAMI TRAILS DR	1021	22	22462	LOCAL	6.3	61.7	7.1	Concrete (PCC)	FAIR	Concrete (PCC)	FAIR
0000005690	2425	TRAILRIDGE CT	MIAMI TRAILS DR	CDS	1037	22	22814	LOCAL	18.5	60.7	20.8	Concrete (PCC)	FAIR	Concrete (PCC)	FAIR
0000005700	2465	MIAMI RIDGE DR	TRAILRIDGE CT	RIDGEVIEW CT	668	24	16032	LOCAL	26.6	65.5	29.4	Concrete (PCC)	FAIR	Concrete (PCC)	FAIR
0000005710	2465	MIAMI RIDGE DR	RIDGEVIEW CT	MIAMI WOODS DR	1126	24	27024	LOCAL	9.6	73.7	10.3	Concrete (PCC)	FAIR	Concrete (PCC)	FAIR
0000005720	2465	MIAMI RIDGE DR	MIAMI WOODS DR	CDS	1735	24	41640	LOCAL	9.5	73.1	10.2	Concrete (PCC)	FAIR	Concrete (PCC)	FAIR
0000005730	2547	RIDGEVIEW CT	MIAMI RIDGE DR	CDS	547	20	10940	LOCAL	13.2	69.9	14.4	Concrete (PCC)	FAIR	Concrete (PCC)	FAIR
0000005740	2548	MIAMI WOODS DR	MIAMI RIDGE DR	VALLEY WOODS CT	765	24	18360	LOCAL	4.5	55.6	5.1	Concrete (PCC)	FAIR	Concrete (PCC)	FAIR
0000005750	2548	MIAMI WOODS DR	VALLEY WOODS CT	OAK RIDGE CT	821	24	19704	LOCAL	19.2	71.9	20.8	Concrete (PCC)	FAIR	Concrete (PCC)	FAIR
0000005760	2548	MIAMI WOODS DR	OAK RIDGE CT	FOREST VIEW CT	362	24	8688	LOCAL	21.3	64.9	23.6	Concrete (PCC)	FAIR	Concrete (PCC)	FAIR
0000005770	2548	MIAMI WOODS DR	FOREST VIEW CT	DEERVIEW DR	274	24	6576	LOCAL	18.6	59.2	21	Concrete (PCC)	FAIR	Concrete (PCC)	FAIR
0000005780	2548	MIAMI WOODS DR	DEERVIEW DR	RIDGEWOOD DR	410	24	9840	LOCAL	15.6	57.4	17.8	Concrete (PCC)	FAIR	Concrete (PCC)	FAIR
0000005790	2548	MIAMI WOODS DR	RIDGEWOOD DR	WOODLAKE CT	504	24	12096	LOCAL	20.3	52.8	23.5	Concrete (PCC)	FAIR	Concrete (PCC)	FAIR
0000005800	2548	MIAMI WOODS DR	WOODLAKE CT	MIAMI LAKE DR	476	24	11424	LOCAL	15.5	62	17.3	Concrete (PCC)	FAIR	Concrete (PCC)	FAIR
0000005810	2548	MIAMI WOODS DR	MIAMI LAKE DR	WOODSTRAIL LN	748	24	17952	LOCAL	29.9	56.4	34.2	Concrete (PCC)	FAIR	Concrete (PCC)	FAIR
0000005820	2548	MIAMI WOODS DR	WOODSTRAIL LN	CDS	126	24	3024	LOCAL	5.9	32.8	7.5	Concrete (PCC)	FAIR	Concrete (PCC)	FAIR
0000005830	2633	WOODSTRAIL LN	MIAMI WOODS DR	GLENLAUREL CT	274	20	5480	LOCAL	17.8	28	23.3	Concrete (PCC)	FAIR	Concrete (PCC)	FAIR
0000005840	2633	WOODSTRAIL LN	GLENLAUREL CT	CDS	143	20	2860	LOCAL	39.3	54.3	45.3	Concrete (PCC)	FAIR	Concrete (PCC)	FAIR
0000005850	3021	GLENLAUREL CT	CDS	WOODSTRAIL LN	401	20	8020	LOCAL	56.2	60.2	63.3	Concrete (PCC)	FAIR	Concrete (PCC)	FAIR
0000005860	2577	MIAMI LAKE DR	CDS	MIAMI WOODS DR	1321	22	29062	LOCAL	20.8	62.8	23.2	Concrete (PCC)	FAIR	Concrete (PCC)	FAIR
0000005870	2577	MIAMI LAKE DR	MIAMI WOODS DR	WARDS CORNER RD	931	22	20482	LOCAL	17.5	66.6	19.3	Concrete (PCC)	FAIR	Concrete (PCC)	FAIR
0000005880	2578	WOODLAKE CT	MIAMI WOODS DR	CDS	657	24	15768	LOCAL	16	51.3	18.7	Concrete (PCC)	FAIR	Concrete (PCC)	FAIR
0000005890	2579	RIDGEWOOD DR	END OF STREET	MIAMI WOODS DR	228	24	5472	LOCAL	30	31.7	38.4	Concrete (PCC)	FAIR	Concrete (PCC)	FAIR
0000005900	2579	RIDGEWOOD DR	MIAMI WOODS DR	REDHAWK CT	1801	24	43224	LOCAL	9.7	65.4	10.7	Concrete (PCC)	FAIR	Concrete (PCC)	FAIR
0000005910	2579	RIDGEWOOD DR	REDHAWK CT	MIAMI TRAILS DR	520	24	12480	LOCAL	57.1	59.7	64.4	Concrete (PCC)	FAIR	Concrete (PCC)	FAIR
0000005920	2579	RIDGEWOOD DR	MIAMI TRAILS DR	EAGLEVIEW CT	456	24	10944	LOCAL	55.1	48.5	65	Concrete (PCC)	FAIR	Concrete (PCC)	FAIR
0000005930	2579	RIDGEWOOD DR	EAGLEVIEW CT	TRAILWOODS DR	376	24	9024	LOCAL	67.2	66.3	74.1	Concrete (PCC)	FAIR	Concrete (PCC)	FAIR
0000005940	2579	RIDGEWOOD DR	TRAILWOODS DR	JENNA LN	568	24	13632	LOCAL	37.7	61.4	42.3	Concrete (PCC)	FAIR	Concrete (PCC)	FAIR
0000005950	2579	RIDGEWOOD DR	JENNA LN	CDS	1007	24	24168	LOCAL	57.3	61.4	64.3	Concrete (PCC)	FAIR	Concrete (PCC)	FAIR
0000005960	2552	RIDGETOP CT	CDS	HANNA AVE	284	20	5680	LOCAL	88.3	63.1	98.4	Concrete (PCC)	FAIR	Concrete (PCC)	FAIR
0000005970	2551	HANNA AVE	CDS	RIDGETOP CT	521	24	12504	LOCAL	97.7	91.1	100	Concrete (PCC)	FAIR	Concrete (PCC)	FAIR
0000005980	2551	HANNA AVE	RIDGETOP CT	BRANCH HILL-LOVELAND RD	1116	24	26784	LOCAL	94.8	92.7	96.6	Concrete (PCC)	FAIR	Concrete (PCC)	FAIR
0000005990	2554	RIVER BEND CT	LITTLE RIVER LN	CDS	169	20	3380	LOCAL	81.3	46.3	96.8	Concrete (PCC)	FAIR	Concrete (PCC)	FAIR
0000006000	2553	LITTLE RIVER LN	CDS	RIVER BEND CT	460	24	11040	LOCAL	96.1	87.2	99.4	Concrete (PCC)	FAIR	Concrete (PCC)	FAIR
0000006010	2553	LITTLE RIVER LN	RIVER BEND CT	BRANCH HILL-LOVELAND RD	850	24	20400	LOCAL	95.7	83.4	100	Concrete (PCC)	FAIR	Concrete (PCC)	FAIR
0000006020	300	RIVER RD	BRANCH HILL-LOVELAND RD	END OF STREET	2483	10	24830	LOCAL	81.5	71.4	88.4	None		None	
0000006030	772	LOCUST AVE	END OF STREET	SYLVAN DR	202	17	3434	LOCAL	79.2	34	100	None		None	
0000006040	2098	SYCAMORE ST	END OF STREET	SYLVAN DR	610	12	7320	LOCAL	86.7	61	97.4	None		None	
0000006050	607	SYLVAN DR	END OF STREET	SYCAMORE ST	387	12	4644	LOCAL							
0000006060	607	SYLVAN DR	SYCAMORE ST	LOCUST AVE	244	12	2928	LOCAL	88.9	60.4	100	None		None	
0000006070	607	SYLVAN DR	LOCUST AVE	BRANCH HILL-LOVELAND RD	238	12	2856	LOCAL	86.9	80	91.7	None		None	
0000006080	3079	JENNA LN	HANNA AVE	RIDGEWOOD DR	1156	24	27744	LOCAL	48.8	71.4	52.9	Concrete (PCC)	FAIR	Concrete (PCC)	FAIR
0000006090	3022	TRAILWOODS DR	RIDGEWOOD DR	MIAMI TRAILS DR	755	24	18120	LOCAL	71.9	64.5	79.7	Concrete (PCC)	FAIR	Concrete (PCC)	FAIR
0000006100	3022	TRAILWOODS DR	MIAMI TRAILS DR	CDS	883	24	21192	LOCAL	70.6	65.1	78.1	Concrete (PCC)	FAIR	Concrete (PCC)	FAIR
0000006110	3024	EAGLEVIEW CT	CDS	RIDGEWOOD DR	295	24	7080	LOCAL	57.9	41.7	70.4	Concrete (PCC)	FAIR	Concrete (PCC)	FAIR



MIAMI TOWNSHIP 2017 PAVEMENT CONDITION PRESENT STATUS - FINAL REPORT

Appendix A: Present Condition Status by Section
February 22, 2018

Section #	T Number	Street Name	From	To	Length (ft)	Width	Area	Fun. Class	PQI	RCI	SDI	Curb Even	Curb Even Condition	Curb Odd	Curb Odd Condition
000006120	808	MIAMI TRAILS DR	CDS	RIDGEWOOD DR	1180	19	22420	LOCAL	10.4	50.2	12.2	Concrete (PCC)	FAIR	Concrete (PCC)	FAIR
000006130	808	MIAMI TRAILS DR	RIDGEWOOD DR	TRAILWOODS DR	1144	19	21736	LOCAL	51.9	60.8	58.3	Concrete (PCC)	FAIR	Concrete (PCC)	FAIR
000006140	808	MIAMI TRAILS DR	TRAILWOODS DR	CEDAR DR	2295	19	43605	LOCAL	59.9	65.7	66.2	None		None	
000006150	798	VERALOIS LN	WARDS CORNER RD	CDS	972	18	17496	LOCAL	21.2	66.3	23.4	None		None	
000006160	2712	WALNUT RIDGE DR	WARDS CORNER RD	ESTATE LN	336	24	8064	LOCAL	56	55.7	64.1	Concrete (PCC)	FAIR	Concrete (PCC)	FAIR
000006170	2712	WALNUT RIDGE DR	ESTATE LN	DEERVIEW DR	475	24	11400	LOCAL	54.2	61.5	60.7	Concrete (PCC)	FAIR	Concrete (PCC)	FAIR
000006180	2780	DOE RUN CT	DEERVIEW DR	CDS	610	20	12200	LOCAL	17.4	57.1	19.8	Concrete (PCC)	FAIR	Concrete (PCC)	FAIR
000006190	2715	DEER TRAIL CT	CDS	DEERVIEW DR	194	20	3880	LOCAL	35.1	60.7	39.5	Concrete (PCC)	FAIR	Concrete (PCC)	FAIR
000006200	2713	ESTATE LN	CDS	WALNUT RIDGE DR	472	20	9440	LOCAL	22.1	54.1	25.5	Concrete (PCC)	FAIR	Concrete (PCC)	FAIR
000006210	2714	DEERVIEW DR	CDS	DOE RUN CT	871	24	20904	LOCAL	32.4	66.1	35.7	Concrete (PCC)	FAIR	Concrete (PCC)	FAIR
000006220	2714	DEERVIEW DR	DOE RUN CT	DEER TRAIL CT	468	24	11232	LOCAL	24.5	63.1	27.3	Concrete (PCC)	FAIR	Concrete (PCC)	FAIR
000006230	2714	DEERVIEW DR	DEER TRAIL CT	WALNUT RIDGE DR	432	24	10368	LOCAL	17.3	58.3	19.6	Concrete (PCC)	FAIR	Concrete (PCC)	FAIR
000006240	2714	DEERVIEW DR	WALNUT RIDGE DR	MIAMI WOODS DR	633	24	15192	LOCAL	15.1	66.2	16.6	Concrete (PCC)	FAIR	Concrete (PCC)	FAIR
000006250	2581	FOREST VIEW CT	CDS	MIAMI WOODS DR	168	20	3360	LOCAL	27.3	51.8	31.8	Concrete (PCC)	FAIR	Concrete (PCC)	FAIR
000006260	2582	OAK RIDGE CT	MIAMI WOODS DR	CDS	304	20	6080	LOCAL	29.9	56.4	34.2	Concrete (PCC)	FAIR	Concrete (PCC)	FAIR
000006270	3023	REDHAWK CT	CDS	RIDGEWOOD DR	462	24	11088	LOCAL	45.3	64.1	50.3	Concrete (PCC)	FAIR	Concrete (PCC)	FAIR
000006280	2580	VALLEY WOODS CT	MIAMI WOODS DR	CDS	636	20	12720	LOCAL	25.3	64.3	28.1	Concrete (PCC)	FAIR	Concrete (PCC)	FAIR
000006290	2308	CLEARFIELD CT	WARDS CORNER RD	CDS	879	18	15822	LOCAL	48.2	63.6	53.6	Concrete (PCC)	FAIR	Concrete (PCC)	FAIR
000006300	2726	SPYGLASS LN	AUGUSTA BLVD	CDS	212	24	5088	LOCAL	42.6	43.4	51.4	Concrete (PCC)	FAIR	Concrete (PCC)	FAIR
000006310	2724	RAES CREEK CT	AUGUSTA BLVD	CDS	255	24	6120	LOCAL	43.5	62.3	48.6	Concrete (PCC)	FAIR	Concrete (PCC)	FAIR
000006320	2725	DIVOT CT	CDS	AUGUSTA BLVD	143	24	3432	LOCAL	20.4	29.8	26.4	Concrete (PCC)	FAIR	Concrete (PCC)	FAIR
000006330	2723	AUGUSTA BLVD	CDS	DIVOT CT	111	28	3108	LOCAL	53.6	49.2	63	Concrete (PCC)	FAIR	Concrete (PCC)	FAIR
000006340	2723	AUGUSTA BLVD	DIVOT CT	RAES CREEK CT	524	28	14672	LOCAL	19.6	54	22.6	Concrete (PCC)	FAIR	Concrete (PCC)	FAIR
000006350	2723	AUGUSTA BLVD	RAES CREEK CT	SPYGLASS LN	371	28	10388	LOCAL	20.9	56.9	23.8	Concrete (PCC)	FAIR	Concrete (PCC)	FAIR
000006360	2723	AUGUSTA BLVD	SPYGLASS LN	ARNOLD PALMER DR	231	28	6468	LOCAL	13.9	48.2	16.4	Concrete (PCC)	FAIR	Concrete (PCC)	FAIR
000006370	2914	OASIS POINTE DR	CDS	WATERS EDGE RD	940	28	26320	LOCAL	26.9	62.5	30	Concrete (PCC)	FAIR	Concrete (PCC)	FAIR
000006380	2913	WATERS EDGE RD	CDS	OASIS POINTE DR	319	28	8932	LOCAL	45.8	56.4	52.3	Concrete (PCC)	FAIR	Concrete (PCC)	FAIR
000006390	2913	WATERS EDGE RD	OASIS POINTE DR	ARNOLD PALMER DR	346	28	9688	LOCAL	39.8	64.1	44.2	Concrete (PCC)	FAIR	Concrete (PCC)	FAIR
000006400	2912	SEAY CT	CDS	ARNOLD PALMER DR	372	28	10416	LOCAL	44	57.1	50.1	Concrete (PCC)	FAIR	Concrete (PCC)	FAIR
000006410	2727	ARNOLD PALMER DR	CDS	SEAY CT	146	28	4088	LOCAL	32.6	39	40.1	Concrete (PCC)	FAIR	Concrete (PCC)	FAIR
000006420	2727	ARNOLD PALMER DR	SEAY CT	WATERS EDGE RD	497	28	13916	LOCAL	30.3	54.9	34.8	Concrete (PCC)	FAIR	Concrete (PCC)	FAIR
000006430	2727	ARNOLD PALMER DR	WATERS EDGE RD	AUGUSTA BLVD	1108	28	31024	LOCAL	27.1	63.3	30.2	Concrete (PCC)	FAIR	Concrete (PCC)	FAIR
000006440	2727	ARNOLD PALMER DR	AUGUSTA BLVD	WARDS CORNER RD	608	28	17024	LOCAL	20.5	52.6	23.8	Concrete (PCC)	FAIR	Concrete (PCC)	FAIR
000006450	2223	WINDING WOODS DR	BRANCH HILL-GUINEA RD	COVEY CT	290	25	7250	LOCAL	34.3	39.4	42.1	Concrete (PCC)	FAIR	Concrete (PCC)	FAIR
000006460	2223	WINDING WOODS DR	COVEY CT	QUAIL RUN CT	331	25	8275	LOCAL	23.1	85.3	24	Concrete (PCC)	FAIR	Concrete (PCC)	FAIR
000006470	2223	WINDING WOODS DR	QUAIL RUN CT	END OF STREET	720	25	18000	LOCAL	32.7	76.6	34.9	Concrete (PCC)	FAIR	Concrete (PCC)	FAIR
000006480	2272	QUAIL RUN CT	WINDING WOODS DR	CDS	810	25	20250	LOCAL	20.1	70.5	21.9	Concrete (PCC)	FAIR	Concrete (PCC)	FAIR
000006490	2271	COVEY CT	WINDING WOODS DR	CDS	774	25	19350	LOCAL	14.3	72.5	15.5	Concrete (PCC)	FAIR	Concrete (PCC)	FAIR
000006500	2072	WINDFIELD DR	BRANCH HILL-GUINEA RD	E KNOLLWOOD DR	453	24.5	11099	LOCAL	26.8	59.3	30.3	None		None	
000006510	2072	WINDFIELD DR	E KNOLLWOOD DR	WINDFIELD CT	634	24.5	15533	LOCAL	23.6	46.6	28.1	None		None	
000006520	2072	WINDFIELD DR	WINDFIELD CT	CDS	653	24.5	15999	LOCAL	32.6	49.9	38.2	None		None	
000006530	2130	WINDFIELD CT	WINDFIELD DR	CDS	849	25	21225	LOCAL	48	61.8	53.7	None		None	
000006540	2071	W KNOLLWOOD CIR	CDS	WINDFIELD DR	1874	24.5	45913	LOCAL	29.9	60.7	33.6	None		None	
000006550	2070	E KNOLLWOOD DR	WINDFIELD DR	CDS	711	24	17064	LOCAL	44.7	55.9	51.1	None		None	
000006560	2496	ALAMAHURST LN	BELLE MEADE FARM DR	GALLAHER CT	292	24	7008	LOCAL	46.2	53.1	53.4	Concrete (PCC)	FAIR	Concrete (PCC)	FAIR
000006570	2496	ALAMAHURST LN	GALLAHER CT	AIRDRIE CT	373	24	8952	LOCAL	40.3	78.3	42.8	Concrete (PCC)	FAIR	Concrete (PCC)	FAIR
000006580	2496	ALAMAHURST LN	AIRDRIE CT	ORISKANY DR	322	24	7728	LOCAL	36.5	56.5	41.7	Concrete (PCC)	FAIR	Concrete (PCC)	FAIR



MIAMI TOWNSHIP 2017 PAVEMENT CONDITION PRESENT STATUS - FINAL REPORT

Appendix A: Present Condition Status by Section
 February 22, 2018

Section #	T Number	Street Name	From	To	Length (ft)	Width	Area	Fun. Class	PQI	RCI	SDI	Curb Even	Curb Even Condition	Curb Odd	Curb Odd Condition
000006590	2496	ALAMAHURST LN	ORISKANY DR	BRANCH HILL-GUINEA RD	580	24	13920	LOCAL	31.8	64.4	35.3	Concrete (PCC)	FAIR	Concrete (PCC)	FAIR
000006600	2456	WOODBURN LN	ORISKANY DR	CDS	286	24	6864	LOCAL	42.8	50.9	50	Concrete (PCC)	FAIR	Concrete (PCC)	FAIR
000006610	2457	SHADOWLAWN LN	ORISKANY DR	CDS	341	24	8184	LOCAL	46.1	52.4	53.5	Concrete (PCC)	FAIR	Concrete (PCC)	FAIR
000006620	2458	GLENCREST LN	ORISKANY DR	CDS	327	24	7848	LOCAL	34.5	43	41.7	Concrete (PCC)	FAIR	Concrete (PCC)	FAIR
000006630	2458	GLENCREST LN	ORISKANY DR	CDS	382	24	9168	LOCAL	28.3	57.1	32.2	Concrete (PCC)	FAIR	Concrete (PCC)	FAIR
000006640	2524	DUNTREATH LN	ORISKANY DR	CDS	371	24	8904	LOCAL	32.8	55	37.7	Concrete (PCC)	FAIR	Concrete (PCC)	FAIR
000006650	2455	ORISKANY DR	CDS	DUNTREATH LN	226	26	5876	LOCAL	41	33.5	52	Concrete (PCC)	FAIR	Concrete (PCC)	FAIR
000006660	2455	ORISKANY DR	DUNTREATH LN	ALAMAHURST LN	258	26	6708	LOCAL	37.4	68.4	40.9	Concrete (PCC)	FAIR	Concrete (PCC)	FAIR
000006670	2455	ORISKANY DR	ALAMAHURST LN	GLENCREST LN	452	26	11752	LOCAL	36.2	54.1	41.7	Concrete (PCC)	FAIR	Concrete (PCC)	FAIR
000006680	2455	ORISKANY DR	GLENCREST LN	SHADOWLAWN LN	346	26	8996	LOCAL	41.1	50.9	48	Concrete (PCC)	FAIR	Concrete (PCC)	FAIR
000006690	2455	ORISKANY DR	SHADOWLAWN LN	WOODBURN LN	350	26	9100	LOCAL	48	67.8	52.7	Concrete (PCC)	FAIR	Concrete (PCC)	FAIR
000006700	2455	ORISKANY DR	WOODBURN LN	BELLE MEADE FARM DR	249	26	6474	LOCAL	38	53.2	44	Concrete (PCC)	FAIR	Concrete (PCC)	FAIR
000006710	2455	ORISKANY DR	BELLE MEADE FARM DR	THREE CHIMNEY LN	304	26	7904	LOCAL	49	49.6	57.5	Concrete (PCC)	GOOD	Concrete (PCC)	GOOD
000006720	2460	MULHOLLAND CT	THREE CHIMNEY LN	CDS	231	20	4620	LOCAL	49	41.2	59.7	Concrete (PCC)	GOOD	Concrete (PCC)	GOOD
000006730	2459	THREE CHIMNEY LN	CDS	MULHOLLAND CT	204	24	4896	LOCAL	60.5	53.3	69.9	Concrete (PCC)	GOOD	Concrete (PCC)	GOOD
000006740	2459	THREE CHIMNEY LN	MULHOLLAND CT	ORISKANY DR	828	24	19872	LOCAL	57.9	66.5	63.8	Concrete (PCC)	GOOD	Concrete (PCC)	GOOD
000006750	2459	THREE CHIMNEY LN	ORISKANY DR	CDS	244	24	5856	LOCAL	56.4	51.5	65.7	Concrete (PCC)	GOOD	Concrete (PCC)	GOOD
000006760	2572	GALLAHER CT	CDS	ALAMAHURST LN	632	24	15168	LOCAL	42.3	58.5	47.9	Concrete (PCC)	GOOD	Concrete (PCC)	GOOD
000006770	2571	AIRDRIE CT	CDS	ALAMAHURST LN	498	24	11952	LOCAL	52.9	62	59.2	Concrete (PCC)	FAIR	Concrete (PCC)	FAIR
000006780	2570	PARISH HILL CT	CDS	WHILEAWAY DR	270	20	5400	LOCAL	63.1	53.3	72.9	Concrete (PCC)	FAIR	Concrete (PCC)	FAIR
000006790	2569	WHILEAWAY DR	END OF STREET	PARISH HILL CT	368	28	10304	LOCAL	65.8	81.8	69.1	Concrete (PCC)	FAIR	Concrete (PCC)	FAIR
000006800	2569	WHILEAWAY DR	PARISH HILL CT	BELLE MEADE FARM DR	820	28	22960	LOCAL	47.4	60.1	53.4	Concrete (PCC)	FAIR	Concrete (PCC)	FAIR
000006810	2569	WHILEAWAY DR	BELLE MEADE FARM DR	CDS	253	28	7084	LOCAL	47.3	35.9	59.1	Concrete (PCC)	FAIR	Concrete (PCC)	FAIR
000006820	2454	BELLE MEADE FARM DR	WHILEAWAY DR	ALAMAHURST LN	1072	28	30016	LOCAL	65.8	70	71.7	Concrete (PCC)	FAIR	Concrete (PCC)	FAIR
000006830	2454	BELLE MEADE FARM DR	ALAMAHURST LN	ORISKANY DR	1436	28	40208	LOCAL	69.8	74.1	75	Concrete (PCC)	FAIR	Concrete (PCC)	FAIR
000006840	2454	BELLE MEADE FARM DR	ORISKANY DR	BRANCH HILL-GUINEA RD	525	28	14700	LOCAL	71	73.4	76.5	Concrete (PCC)	FAIR	Concrete (PCC)	FAIR
000006850	788	BONNIE LN	WARDS CORNER RD	CDS	615	20	12300	LOCAL	26.4	46.1	31.5	None		None	
000006860	2127	NORTHWARD CT	WOODSWAY DR	CDS	319	25	7975	LOCAL	64.9	63.2	72.3	None		None	
000006870	2126	WESTWARD DR	CDS	WOODSWAY DR	400	25	10000	LOCAL	65.2	75.2	69.8	None		None	
000006880	2126	WESTWARD DR	WOODSWAY DR	CDS	473	25	11825	LOCAL	59.6	76.2	63.6	None		None	
000006890	2048	WOODSWAY DR	CDS	WESTWARD DR	505	24.5	12373	LOCAL	61.6	66.1	67.9	None		None	
000006900	2048	WOODSWAY DR	WESTWARD DR	NORTHWARD CT	313	24.5	7669	LOCAL	52.9	60.1	59.6	None		None	
000006910	2048	WOODSWAY DR	NORTHWARD CT	WARDWOOD CT	967	24.5	23692	LOCAL	45.7	58.4	51.8	None		None	
000006920	2047	WARDWOOD CT	CDS	WOODSWAY DR	208	24	4992	LOCAL	36.6	53.7	42.3	None		None	
000006930	2047	WARDWOOD CT	WOODSWAY DR	WARDS CORNER RD	393	24	9432	LOCAL	44.9	60.3	50.5	None		None	
000006940	3133	WILLOWS BEND DR	WARDS CORNER RD	SILVERLEAF LN	939	28	26292	LOCAL	75.9	77.2	80.8	Concrete (PCC)	FAIR	Concrete (PCC)	FAIR
000006950	3134	BIRCH CREEK DR	CDS	SILVERLEAF LN	1331	28	37268	LOCAL	85.4	79.1	90.4	Concrete (PCC)	FAIR	Concrete (PCC)	FAIR
000006960	3134	BIRCH CREEK DR	SILVERLEAF LN	COPPER COVE CT	443	28	12404	LOCAL	78.9	60.6	88.7	Concrete (PCC)	FAIR	Concrete (PCC)	FAIR
000006970	3134	BIRCH CREEK DR	COPPER COVE CT	END OF STREET	238	28	6664	LOCAL	74.8	55.4	85.8	Concrete (PCC)	FAIR	Concrete (PCC)	FAIR
000006980	3136	COPPER COVE CT	BIRCH CREEK DR	CDS	393	28	11004	LOCAL	78.3	56.7	89.3	Concrete (PCC)	FAIR	Concrete (PCC)	FAIR
000006990	3135	SILVERLEAF LN	BIRCH CREEK DR	WILLOWS BEND DR	575	28	16100	LOCAL	86.1	80.8	90.7	Concrete (PCC)	FAIR	Concrete (PCC)	FAIR
000007000	3135	SILVERLEAF LN	WILLOWS BEND DR	END OF STREET	55	28	1540	LOCAL	82.4	63.3	91.8	Concrete (PCC)	FAIR	Concrete (PCC)	FAIR
000007010	2296	KICKAPOO CIR	CDS	PAWNEE RDG	482	25	12050	LOCAL	65.8	73.6	70.8	None		None	
000007020	2295	PAWNEE RDG	CDS	KICKAPOO CIR	646	26.5	17119	LOCAL	63.9	65.9	70.5	None		None	
000007030	2295	PAWNEE RDG	KICKAPOO CIR	WARDS CORNER RD	705	26.5	18683	LOCAL	59.2	67.4	65	None		None	
000007040	2189	INDIAN OAKS DR	BLACKHAWK TRL	WARDS CORNER RD	458	25	11450	LOCAL	48.3	60.4	54.3	None		None	
000007050	2192	PHEASANT RUN RD	BLACKHAWK TRL	CDS	1093	25	27325	LOCAL	54.2	65.8	59.8	None		None	



MIAMI TOWNSHIP 2017 PAVEMENT CONDITION PRESENT STATUS - FINAL REPORT

Appendix A: Present Condition Status by Section
February 22, 2018

Section #	T Number	Street Name	From	To	Length (ft)	Width	Area	Fun. Class	PQI	RCI	SDI	Curb Even	Curb Even Condition	Curb Odd	Curb Odd Condition
000007060	2191	BLACKHAWK CT	BLACKHAWK TRL	CDS	342	25	8550	LOCAL	49.4	51	57.6	None		None	
000007070	2190	BLACKHAWK TRL	CDS	BLACKHAWK CT	925	25	23125	LOCAL	49.9	64.2	55.4	None		None	
000007080	2190	BLACKHAWK TRL	BLACKHAWK CT	INDIAN OAKS DR	979	25	24475	LOCAL	38.7	62.1	43.3	None		None	
000007090	2190	BLACKHAWK TRL	INDIAN OAKS DR	PHEASANT RUN RD	326	25	8150	LOCAL	40.1	50.4	46.9	None		None	
000007100	2190	BLACKHAWK TRL	PHEASANT RUN RD	CDS	275	25	6875	LOCAL	35.6	57.9	40.4	None		None	
000007110	3111	LAKESIDE DR	WARDS CORNER RD	TRI RIDGE BLVD	1024	24	24576	LOCAL	28.3	39.6	34.7	Concrete (PCC)	FAIR	Concrete (PCC)	FAIR
000007120	2430	TRI RIDGE BLVD	END OF STREET	LAKESIDE DR	637	48	30576	LOCAL	36.3	75	38.9	Concrete (PCC)	FAIR	Concrete (PCC)	FAIR
000007130	2430	TRI RIDGE BLVD	LAKESIDE DR	WARDS CORNER RD	318	48	15264	LOCAL	36.3	54.6	41.8	Concrete (PCC)	FAIR	Concrete (PCC)	FAIR
000007140	2097	JUSTICE CT	WARDS CORNER RD	END OF STREET	1260	21	26460	LOCAL	47.1	56.6	53.8	Concrete (PCC)	FAIR	Concrete (PCC)	FAIR
000007150	3147	WARDS CORNER CT	WARDS CORNER RD	CDS	401	26	10426	LOCAL	73.5	45.7	87.7	None		None	
000007160	3147	WARDS CORNER CT	START OF DIVIDED	WARDS CORNER RD	181	26	4706	LOCAL	71.9	38.3	88.8	Concrete (PCC)	FAIR	Concrete (PCC)	FAIR
000007170	164	LEWIS RD (LOWER)	WARDS CORNER RD	END OF STREET	4470	12	53640	LOCAL	12.2	54.4	14	None		None	
000007180	766	JANNIE LN	LOVELAND-MIAMIVILLE RD	CDS	1105	20	22100	LOCAL	26.9	63.1	30	None		None	
000007190	2087	BRAMBLEWOOD DR	PRICE RD	HOLLOW WOOD CIR	2055	25	51375	LOCAL	47.6	76.7	50.7	None		None	
000007200	2087	BRAMBLEWOOD DR	HOLLOW WOOD CIR	S SHADOW HILLWAY WAY & N SHADOW HILLWAY WAY	758	25	18950	LOCAL	26.8	64.5	29.7	Concrete (PCC)	FAIR	Concrete (PCC)	FAIR
000007210	2084	BRIAR COVE CT	CDS	SWEET BRIAR CT	466	25	11650	LOCAL	28	67	30.8	Concrete (PCC)	FAIR	Concrete (PCC)	FAIR
000007220	2085	SWEET BRIAR CT	CDS	BRIAR COVE CT	518	25	12950	LOCAL	36.8	60	41.5	Concrete (PCC)	FAIR	Concrete (PCC)	FAIR
000007230	2085	SWEET BRIAR CT	BRIAR COVE CT	HOLLOW WOOD CIR	574	25	14350	LOCAL	38.2	65.9	42.2	Concrete (PCC)	FAIR	Concrete (PCC)	FAIR
000007240	2086	HOLLOW WOOD CIR	CDS	SWEET BRIAR CT	886	25	22150	LOCAL	41.9	54.4	48.2	Concrete (PCC)	FAIR	Concrete (PCC)	FAIR
000007250	2086	HOLLOW WOOD CIR	SWEET BRIAR CT	BRAMBLEWOOD DR	360	25	9000	LOCAL	32.1	69.5	35	Concrete (PCC)	FAIR	Concrete (PCC)	FAIR
000007260	721	LOUJANNE LN	PRICE RD	CDS	1151	18	20718	LOCAL	64.8	79.8	68.4	None		None	
000007270	743	OSKAMP DR	PRICE RD	CDS	1136	18	20448	LOCAL	67.4	82	70.7	None		None	
000007280	2164	S SHADOW HILLWAY WAY	CDS	BRAMBLEWOOD DR	848	25	21200	LOCAL	43	73.7	46.3	Concrete (PCC)	FAIR	Concrete (PCC)	FAIR
000007290	2163	N SHADOW HILLWAY WAY	BRAMBLEWOOD DR	BRANCH HILL-GUINEA RD	2711	25.5	69131	LOCAL	41	73.7	44.1	Concrete (PCC)	FAIR	Concrete (PCC)	FAIR
000007300	2374	FAY CT	CDS	CANNES CT	1177	24	28248	LOCAL	81.1	86.6	84	Concrete (PCC)	FAIR	Concrete (PCC)	FAIR
000007310	2373	CANNES CT	CDS	FAY CT	793	22	17446	LOCAL	73	76.2	77.9	Concrete (PCC)	FAIR	Concrete (PCC)	FAIR
000007320	2373	CANNES CT	FAY CT	BRANCH HILL-GUINEA RD	605	22	13310	LOCAL	78.4	88.8	80.7	Concrete (PCC)	FAIR	Concrete (PCC)	FAIR
000007330	166	CARPENTER RD	END OF STREET	BLACKBURN DR	3963	16	63408	LOCAL	62.3	68	68.3	None		None	
000007340	166	CARPENTER RD	BLACKBURN DR	BRANCH HILL-GUINEA RD	1077	16	17232	LOCAL	56.7	74.6	60.8	None		None	
000007350	658	BLACKBURN DR	END OF STREET	BLACKBURN DR	238	17	4046	LOCAL	73.4	66.1	81	None		None	
000007360	658	BLACKBURN DR	BLACKBURN DR	CARPENTER RD	491	17	8347	LOCAL	61.7	70.3	67.1	None		None	
000007370	658	BLACKBURN DR	BRANCH HILL-GUINEA RD	BLACKBURN DR	1031	17	17527	LOCAL	60.6	71	65.8	None		None	
000007380	2445	PINTAIL CT	CDS	MUSCOVY DR	521	24	12504	LOCAL	98.2	92.9	100	Concrete (PCC)	FAIR	Concrete (PCC)	FAIR
000007390	2446	MUSCOVY DR	CDS	PINTAIL CT	118	24	2832	LOCAL	78.2	31.7	100	Concrete (PCC)	FAIR	Concrete (PCC)	FAIR
000007400	2446	MUSCOVY DR	PINTAIL CT	W BRIDLEPATH LN	753	24	18072	LOCAL	98.7	94.8	100	Concrete (PCC)	FAIR	Concrete (PCC)	FAIR
000007410	2468	MUSCOVY DR	W BRIDLEPATH LN	CDS	436	24	10464	LOCAL	89.7	69	98	Concrete (PCC)	FAIR	Concrete (PCC)	FAIR
000007420	2447	W BRIDLEPATH LN	CDS	MUSCOVY DR	1075	24	25800	LOCAL	93.4	75.2	100	Concrete (PCC)	FAIR	Concrete (PCC)	FAIR
000007430	2447	W BRIDLEPATH LN	MUSCOVY DR	BRANCH HILL-GUINEA RD & BRIDLEPATH LN	217	24	5208	LOCAL	83.7	72.2	90.5	Concrete (PCC)	FAIR	Concrete (PCC)	FAIR
000007440	159	LONG LN	CDS	JUNIPER DR	566	18	10188	LOCAL	61.5	60.6	69.2	Concrete (PCC)	FAIR	Concrete (PCC)	FAIR
000007450	159	LONG LN	JUNIPER DR	COOK RD	717	18	12906	LOCAL	49.8	59.7	56.2	None		None	
000007460	2472	TORREY PINES DR	COOK RD	BALSAM DR	660	20	13200	LOCAL	47.2	69.5	51.5	Concrete (PCC)	FAIR	Concrete (PCC)	FAIR
000007470	2474	JUNIPER DR	BALSAM DR	ROSETREE DR	565	22	12430	LOCAL	15	53.7	17.3	Concrete (PCC)	FAIR	Concrete (PCC)	FAIR
000007480	2474	JUNIPER DR	ROSETREE DR	LONG LN	342	22	7524	LOCAL	47.6	54.1	54.9	Concrete (PCC)	FAIR	Concrete (PCC)	FAIR
000007490	2825	ROSETREE DR	CDS	JUNIPER DR	493	24	11832	LOCAL	62	59.1	70.1	Concrete (PCC)	FAIR	Concrete (PCC)	FAIR
000007500	2826	ROSETREE CT	JUNIPER DR	CDS	133	24	3192	LOCAL	39.6	44.3	47.5	Concrete (PCC)	FAIR	Concrete (PCC)	FAIR
000007510	2520	BLACKPINE DR	SCOTCH PINE DR	BALSAM DR	377	24	9048	LOCAL	38.5	47	45.7	Concrete (PCC)	FAIR	Concrete (PCC)	FAIR
000007520	2520	BLACKPINE DR	BALSAM DR	CDS	1052	24	25248	LOCAL	23.3	58.4	26.4	Concrete (PCC)	FAIR	Concrete (PCC)	FAIR



MIAMI TOWNSHIP 2017 PAVEMENT CONDITION STATUS - FINAL REPORT

Appendix A: Present Condition Status by Section
February 22, 2018

Section #	T Number	Street Name	From	To	Length (ft)	Width	Area	Fun. Class	PQI	RCI	SDI	Curb Even	Curb Even Condition	Curb Odd	Curb Odd Condition
000007530	2840	NEEDLELEAF DR	CDS	LONGLEAF DR	218	28	6104	LOCAL	54.4	63.7	60.5	Concrete (PCC)	FAIR	Concrete (PCC)	FAIR
000007540	2840	NEEDLELEAF DR	LONGLEAF DR	CDS	621	28	17388	LOCAL	54	60.5	60.7	Concrete (PCC)	FAIR	Concrete (PCC)	FAIR
000007550	2523	LONGLEAF DR	NEEDLELEAF DR	SCOTCH PINE DR	340	24	8160	LOCAL	26	53.3	30.1	Concrete (PCC)	FAIR	Concrete (PCC)	FAIR
000007560	2523	LONGLEAF DR	SCOTCH PINE DR	CDS	277	24	6648	LOCAL	36.1	51.5	42	Concrete (PCC)	FAIR	Concrete (PCC)	FAIR
000007570	2522	AUSTRIAN CT	SCOTCH PINE DR	CDS	403	24	9672	LOCAL	23.1	50.5	27	Concrete (PCC)	FAIR	Concrete (PCC)	FAIR
000007580	2755	LODGEPOLE DR	SCOTCH PINE DR	CDS	931	24	22344	LOCAL	22.2	64.4	24.6	Concrete (PCC)	FAIR	Concrete (PCC)	FAIR
000007590	2521	SCOTCH PINE DR	CDS	LODGEPOLE DR	199	24	4776	LOCAL	36.3	53.1	42	Concrete (PCC)	FAIR	Concrete (PCC)	FAIR
000007600	2521	SCOTCH PINE DR	LODGEPOLE DR	AUSTRIAN CT	295	24	7080	LOCAL	36.3	57.1	41.3	Concrete (PCC)	FAIR	Concrete (PCC)	FAIR
000007610	2521	SCOTCH PINE DR	AUSTRIAN CT	LONGLEAF DR	383	24	9192	LOCAL	43.8	75.1	46.9	Concrete (PCC)	FAIR	Concrete (PCC)	FAIR
000007620	2521	SCOTCH PINE DR	LONGLEAF DR	BLACKPINE DR	372	24	8928	LOCAL	41.6	65.5	46	Concrete (PCC)	FAIR	Concrete (PCC)	FAIR
000007630	2521	SCOTCH PINE DR	BLACKPINE DR	CDS	424	24	10176	LOCAL	39.1	57	44.6	Concrete (PCC)	FAIR	Concrete (PCC)	FAIR
000007640	2473	BALSAM DR	BLACKPINE DR	JUNIPER DR	423	24	10152	LOCAL	46.3	62.7	51.7	Concrete (PCC)	FAIR	Concrete (PCC)	FAIR
000007650	2473	BALSAM DR	JUNIPER DR	TORREY PINES DR	278	24	6672	LOCAL	48.3	59	54.6	Concrete (PCC)	FAIR	Concrete (PCC)	FAIR
000007660	2473	BALSAM DR	TORREY PINES DR	CDS	761	24	18264	LOCAL	36.2	72.1	39.1	Concrete (PCC)	FAIR	Concrete (PCC)	FAIR
000007670	2421	THISTLE CT	HIDDEN RIDGE DR	CDS	180	24	4320	LOCAL	74.1	49.3	87.1	Concrete (PCC)	FAIR	Concrete (PCC)	FAIR
000007680	2420	HIDDEN RIDGE DR	CDS	THISTLE CT	1410	24	33840	LOCAL	76.7	61.8	85.9	Concrete (PCC)	FAIR	Concrete (PCC)	FAIR
000007690	2420	HIDDEN RIDGE DR	THISTLE CT	COOK RD	528	24	12672	LOCAL	73.1	61.9	81.8	Concrete (PCC)	FAIR	Concrete (PCC)	FAIR
000007700	2145	GRAY FOX TRL	COOK RD	CDS	962	25	24050	LOCAL	36.1	64.5	40	Concrete (PCC)	FAIR	Concrete (PCC)	FAIR
000007710	2153	WOODVIEW LN	CDS	WOODCREEK DR	336	25	8400	LOCAL	57.9	71.6	62.7	Concrete (PCC)	FAIR	Concrete (PCC)	FAIR
000007720	2154	WOODRIDGE DR	CDS	WOODCREEK DR	1204	18.5	22274	LOCAL	53.1	54.7	61.1	Concrete (PCC)	FAIR	Concrete (PCC)	FAIR
000007730	2155	CREEKVIEW DR	WOODCREEK DR	CREEK KNOLL DR	933	25	23325	LOCAL	28.9	74.9	31	Concrete (PCC)	FAIR	Concrete (PCC)	FAIR
000007740	2155	CREEKVIEW DR	CREEK KNOLL DR	CDS	1037	25	25925	LOCAL	69.8	83.1	73	Concrete (PCC)	FAIR	Concrete (PCC)	FAIR
000007750	2156	SHALLOW CREEK DR	WOODCREEK DR	CREEK KNOLL DR	1148	18.5	21238	LOCAL	49.7	72.5	53.7	Concrete (PCC)	FAIR	Concrete (PCC)	FAIR
000007760	2156	SHALLOW CREEK DR	CREEK KNOLL DR	CDS	1210	18.5	22385	LOCAL	53.1	54.7	61.1	Concrete (PCC)	FAIR	Concrete (PCC)	FAIR
000007770	2260	CREEKSIDE DR	CDS	CREEK KNOLL DR	708	25	17700	LOCAL	49.3	71.1	53.5	Concrete (PCC)	FAIR	Concrete (PCC)	FAIR
000007780	2157	CREEK KNOLL DR	CDS	CREEKSIDE DR	720	25	18000	LOCAL	70.4	66.4	77.6	Concrete (PCC)	FAIR	Concrete (PCC)	FAIR
000007790	2157	CREEK KNOLL DR	CREEKSIDE DR	SHALLOW CREEK DR	553	25	13825	LOCAL	42.9	72.3	46.4	Concrete (PCC)	FAIR	Concrete (PCC)	FAIR
000007800	2157	CREEK KNOLL DR	SHALLOW CREEK DR	CREEKVIEW DR	540	25	13500	LOCAL	38.3	62.8	42.7	Concrete (PCC)	FAIR	Concrete (PCC)	FAIR
000007810	2152	WOODCREEK DR	CDS	SHALLOW CREEK DR	606	27	16362	LOCAL	56	67.1	61.6	Concrete (PCC)	FAIR	Concrete (PCC)	FAIR
000007820	2152	WOODCREEK DR	SHALLOW CREEK DR	CREEKVIEW DR	600	27	16200	LOCAL	32.4	62.2	36.2	Concrete (PCC)	FAIR	Concrete (PCC)	FAIR
000007830	2152	WOODCREEK DR	CREEKVIEW DR	WOODRIDGE DR	1347	27	36369	LOCAL	27.8	69	30.4	Concrete (PCC)	FAIR	Concrete (PCC)	FAIR
000007840	2152	WOODCREEK DR	WOODRIDGE DR	WOODVIEW LN	527	27	14229	LOCAL	39.4	64.2	43.8	Concrete (PCC)	FAIR	Concrete (PCC)	FAIR
000007850	2152	WOODCREEK DR	WOODVIEW LN	COOK RD	557	27	15039	LOCAL	43.3	61.3	48.6	Concrete (PCC)	FAIR	Concrete (PCC)	FAIR
000007860	2254	WILDERNESS RIDGE DR	COOK RD	WILD RIDGE LN	539	25	13475	LOCAL	65.2	60.1	73.4	None		None	
000007870	2254	WILDERNESS RIDGE DR	WILD RIDGE LN	CDS	1105	25	27625	LOCAL	69.7	80.7	73.4	None		None	
000007880	2255	WILD RIDGE LN	CDS	WILDERNESS RIDGE DR	722	25	18050	LOCAL	66.3	79.1	70.2	None		None	
000007890	2372	SAFFRON LN	CDS	WOODSBEND DR	437	28	12236	LOCAL	43.8	66.7	48.2	Concrete (PCC)	FAIR	Concrete (PCC)	FAIR
000007900	2371	CARRAWAY LN	WOODSBEND DR	CDS	603	28	16884	LOCAL	35.8	67.9	39.2	Concrete (PCC)	FAIR	Concrete (PCC)	FAIR
000007910	2370	TARRAGON LN	CDS	WOODSBEND DR	516	28	14448	LOCAL	54.7	65.9	60.4	Concrete (PCC)	FAIR	Concrete (PCC)	FAIR
000007920	2370	TARRAGON LN	WOODSBEND DR	CDS	533	28	14924	LOCAL	43.3	57.4	49.3	Concrete (PCC)	FAIR	Concrete (PCC)	FAIR
000007930	2369	WOODSBEND DR	CDS	TARRAGON LN	1300	26.66	34658	LOCAL	34.8	64.1	38.7	Concrete (PCC)	FAIR	Concrete (PCC)	FAIR
000007940	2369	WOODSBEND DR	TARRAGON LN	CARRAWAY LN	305	26.66	8131	LOCAL	15.4	68.8	16.8	Concrete (PCC)	FAIR	Concrete (PCC)	FAIR
000007950	2369	WOODSBEND DR	CARRAWAY LN	SAFFRON LN	259	26.66	6905	LOCAL	27.1	57	30.9	Concrete (PCC)	FAIR	Concrete (PCC)	FAIR
000007960	2369	WOODSBEND DR	SAFFRON LN	COOK RD	292	26.66	7785	LOCAL	22.3	43.4	26.9	Concrete (PCC)	FAIR	Concrete (PCC)	FAIR
000007970	2131	WOODSPOINT DR	CDS	SR-28	2234	25	55850	LOCAL	39.5	57.5	44.9	Concrete (PCC)	FAIR	Concrete (PCC)	FAIR
000007980	2131	WOODSPOINT DR	SR-28	EASLEY DR	967	25	24175	LOCAL	60.2	49.6	70.6	Concrete (PCC)	FAIR	Concrete (PCC)	FAIR
000007990	3092	EASLEY DR	SR-28	WOODSPOINT DR	422	27	11394	LOCAL	48.5	36.5	60.5	Concrete (PCC)	FAIR	Concrete (PCC)	FAIR



MIAMI TOWNSHIP 2017 PAVEMENT CONDITION PRESENT STATUS - FINAL REPORT

Appendix A: Present Condition Status by Section
February 22, 2018

Section #	T Number	Street Name	From	To	Length (ft)	Width	Area	Fun. Class	PQI	RCI	SDI	Curb Even	Curb Even Condition	Curb Odd	Curb Odd Condition
000008000	3092	EASLEY DR	WOODSPOINT DR	END OF STREET	24	27	648	LOCAL	67	54	77.2	Concrete (PCC)	FAIR	Concrete (PCC)	FAIR
000008010	634	ROAN RD	SR-28	SORREL LN	927	16	14832	LOCAL	31.4	73.7	33.8	None		None	
000008020	634	ROAN RD	SORREL LN	CDS	200	16	3200	LOCAL	33.8	51	39.4	None		None	
000008030	636	PINTO PL	CDS	SORREL LN	1053	20.5	21587	LOCAL	50	57.6	56.9	None		None	
000008040	636	PINTO PL	SORREL LN	END OF STREET	324	20.5	6642	LOCAL	25.1	62.1	28.1	None		None	
000008050	635	SORREL LN	PINTO PL	ROAN RD	584	18	10512	LOCAL	26.3	74.4	28.2	None		None	
000008060	667	EUNITA DR	SR-28	CAROLE DR	851	19	16169	LOCAL	25.4	60.2	28.6	None		None	
000008070	667	EUNITA DR	CAROLE DR	CATHERINE DR	611	19	11609	LOCAL	41.2	62.6	46	None		None	
000008080	659	CAROLE DR	CATHERINE DR	EUNITA DR	899	18	16182	LOCAL	42.8	64	47.5	None		None	
000008090	660	CATHERINE DR	END OF STREET	EUNITA DR	118	18	2124	LOCAL	49.5	19.8	68.5	None		None	
000008100	660	CATHERINE DR	EUNITA DR	CAROLE DR	562	18	10116	LOCAL	46.5	57.5	52.9	None		None	
000008110	660	CATHERINE DR	CAROLE DR	JERRY LEE DR	439	18	7902	LOCAL	39.8	59.4	45	None		None	
000008120	556	JERRY LEE DR	END OF STREET	CATHERINE DR	113	18	2034	LOCAL	40.8	28.3	53.2	None		None	
000008130	556	JERRY LEE DR	CATHERINE DR	QUEENIE LN	905	18	16290	LOCAL	30.1	48.1	35.5	None		None	
000008140	556	JERRY LEE DR	QUEENIE LN	SR-28	931	18	16758	LOCAL	34.3	54.9	39.4	None		None	
000008150	784	QUEENIE LN	JERRY LEE DR	BRANCH HILL-GUINEA RD	1257	18	22626	LOCAL	40.5	59.9	45.7	None		None	
000008160	777	FLOYD PL	CDS	SR-28	833	18	14994	LOCAL	42.7	61.3	47.9	None		None	
000008170	739	HOLLAND DR	SR-28	RING LN	1418	18	25524	LOCAL	14.8	58.6	16.8	None		None	
000008180	745	RING LN	CDS	HOLLAND DR	428	22	9416	LOCAL	34.5	52.9	40	None		None	
000008190	745	RING LN	HOLLAND DR	WOODVILLE PIKE	425	22	9350	LOCAL	31.1	63.6	34.6	None		None	
000008200	2109	GRIST MILL CT	CDS	WOODVILLE PIKE	739	25	18475	LOCAL	45	62.6	50.3	None		None	
000008210	2193	MILLSTONE CT	CDS	WOODVILLE PIKE	799	25	19975	LOCAL	38.9	58.5	44.1	None		None	
000008220	2256	MILL ROW	CDS	WOODVILLE PIKE	756	25	18900	LOCAL	56	66.4	61.7	None		None	
000008230	3044	DEER CROSSING CT	DEERFIELD POINTE DR	CDS	415	24	9960	LOCAL	75.8	63	84.5	Concrete (PCC)	FAIR	Concrete (PCC)	FAIR
000008240	3116	POINTE DR	CDS	CROSS CREEK LN	260	24	6240	LOCAL	77.4	54.4	89.1	Concrete (PCC)	FAIR	Concrete (PCC)	FAIR
000008250	3116	POINTE DR	CROSS CREEK LN	CDS	849	24	20376	LOCAL	81.4	65.5	90	Concrete (PCC)	FAIR	Concrete (PCC)	FAIR
000008260	3045	CROSS CREEK LN	POINTE DR	DEERFIELD POINTE DR	529	24	12696	LOCAL	76.1	58	86.4	Concrete (PCC)	FAIR	Concrete (PCC)	FAIR
000008270	3045	CROSS CREEK LN	DEERFIELD POINTE DR	CDS	333	24	7992	LOCAL	73.5	71.6	79.6	Concrete (PCC)	FAIR	Concrete (PCC)	FAIR
000008280	3043	DEERFIELD POINTE DR	CROSS CREEK LN	DEER CROSSING CT	301	28	8428	LOCAL	64.7	55.1	74.3	Concrete (PCC)	FAIR	Concrete (PCC)	FAIR
000008290	3043	DEERFIELD POINTE DR	DEER CROSSING CT	DEERFIELD RD	222	28	6216	LOCAL	68.3	72.4	73.8	Concrete (PCC)	FAIR	Concrete (PCC)	FAIR
000008300	2754	GREYWOLF CT	CDS	DEER WOODS DR	351	24	8424	LOCAL	88.9	60.6	100	Concrete (PCC)	FAIR	Concrete (PCC)	FAIR
000008310	2911	WHITECAT CT	CDS	DEER WOODS DR	291	24	6984	LOCAL	85.4	50.1	100	Concrete (PCC)	FAIR	Concrete (PCC)	FAIR
000008320	2753	DEER WOODS DR	CDS	WHITECAT CT	485	24	11640	LOCAL	93.1	74.2	100	Concrete (PCC)	FAIR	Concrete (PCC)	FAIR
000008330	2753	DEER WOODS DR	WHITECAT CT	GREYWOLF CT	385	24	9240	LOCAL	93.3	75.1	100	Concrete (PCC)	FAIR	Concrete (PCC)	FAIR
000008340	2753	DEER WOODS DR	GREYWOLF CT	DEERFIELD RD	478	24	11472	LOCAL	84.5	79.1	89.4	Concrete (PCC)	FAIR	Concrete (PCC)	FAIR
000008350	961	DONNA JAY DR	TOWNSHIP BOUNDARY	PRAYVIEW CT	1078	25	26950	LOCAL	25.1	65.9	27.7	None		None	
000008360	961	DONNA JAY DR	PRAYVIEW CT	SOVEREIGN DR	857	25	21425	LOCAL	50	64.7	55.4	Concrete (PCC)	FAIR	Concrete (PCC)	FAIR
000008370	961	DONNA JAY DR	SOVEREIGN DR	CDS	473	25	11825	LOCAL	37.5	71.1	40.7	Concrete (PCC)	FAIR	Concrete (PCC)	FAIR
000008380	2165	SOVEREIGN DR	DONNA JAY DR	SHAGBARK DR	484	23	11132	LOCAL	48.3	50.8	56.4	Concrete (PCC)	FAIR	Concrete (PCC)	FAIR
000008390	2165	SOVEREIGN DR	SHAGBARK DR	HICKORY BARK DR	455	23	10465	LOCAL	27.7	55.3	31.8	Concrete (PCC)	FAIR	Concrete (PCC)	FAIR
000008400	2165	SOVEREIGN DR	HICKORY BARK DR	FOREST CREST CT	372	23	8556	LOCAL	51.5	63.2	57.4	Concrete (PCC)	FAIR	Concrete (PCC)	FAIR
000008410	2165	SOVEREIGN DR	FOREST CREST CT	LAKE RIDGE CT	194	23	4462	LOCAL	52	58	59	Concrete (PCC)	FAIR	Concrete (PCC)	FAIR
000008420	2165	SOVEREIGN DR	LAKE RIDGE CT	PARK WOOD CT	245	23	5635	LOCAL	46.7	51.2	54.4	Concrete (PCC)	FAIR	Concrete (PCC)	FAIR
000008430	2165	SOVEREIGN DR	PARK WOOD CT	END OF STREET	208	23	4784	LOCAL	57.5	53.4	66.5	Concrete (PCC)	FAIR	Concrete (PCC)	FAIR
000008440	2546	PARK WOOD CT	SOVEREIGN DR	CDS	878	25	21950	LOCAL	43	56.8	49	Concrete (PCC)	FAIR	Concrete (PCC)	FAIR
000008450	2545	LAKE RIDGE CT	CDS	SOVEREIGN DR	1135	24.5	27808	LOCAL	49.4	47.5	58.5	Concrete (PCC)	FAIR	Concrete (PCC)	FAIR
000008460	2544	FOREST CREST CT	SOVEREIGN DR	CDS	270	25	6750	LOCAL	44.6	61.7	50	Concrete (PCC)	FAIR	Concrete (PCC)	FAIR



MIAMI TOWNSHIP 2017 PAVEMENT CONDITION PRESENT STATUS - FINAL REPORT

Appendix A: Present Condition Status by Section
February 22, 2018

Section #	T Number	Street Name	From	To	Length (ft)	Width	Area	Fun. Class	PQI	RCI	SDI	Curb Even	Curb Even Condition	Curb Odd	Curb Odd Condition
000008470	2419	HICKORY BARK DR	CDS	SOVEREIGN DR	667	25	16675	LOCAL	31.9	62.7	35.6	Concrete (PCC)	FAIR	Concrete (PCC)	FAIR
000008480	2419	HICKORY BARK DR	SOVEREIGN DR	CDS	692	25	17300	LOCAL	23.2	64.4	25.7	Concrete (PCC)	FAIR	Concrete (PCC)	FAIR
000008490	2166	SHAGBARK DR	CDS	SOVEREIGN DR	760	21	15960	LOCAL	62.3	64.8	69	Concrete (PCC)	FAIR	Concrete (PCC)	FAIR
000008500	2166	SHAGBARK DR	SOVEREIGN DR	CDS	610	21	12810	LOCAL	64.5	62.8	72	Concrete (PCC)	FAIR	Concrete (PCC)	FAIR
000008510	962	PRAYVIEW CT	CDS	DONNA JAY DR	1020	25	25500	LOCAL	29.8	60.5	33.5	Concrete (PCC)	FAIR	Concrete (PCC)	FAIR
000008520	239	BARRE RD	TEAL CT	END OF STREET	851	16	13616	LOCAL	66.7	54.8	76.6	None		None	
000008530	240	BERIE LN	END OF STREET	BARRE RD	309	12	3708	LOCAL	47.5	46.2	56.6	None		None	
000008540	2847	ATHENS DR	SR-28	END OF STREET	560	28	15680	LOCAL	49	57.4	55.8	Concrete (PCC)	FAIR	Concrete (PCC)	FAIR
000008550	2287	COTTONTAIL DR	COOK RD	GLEN ECHO LN	4813	25	120325	LOCAL	37.1	62.4	41.5	Concrete (PCC)	FAIR	Concrete (PCC)	FAIR
000008560	2510	GLEN ECHO LN	CDS	COTTONTAIL DR	131	24	3144	LOCAL	37.9	42.9	45.8	Concrete (PCC)	FAIR	Concrete (PCC)	FAIR
000008570	2510	GLEN ECHO LN	COTTONTAIL DR	SILVERMINE RD	868	24	20832	LOCAL	44.2	57.7	50.2	Concrete (PCC)	FAIR	Concrete (PCC)	FAIR
000008580	2510	GLEN ECHO LN	SILVERMINE RD	DRUMHILL LN	1023	24	24552	LOCAL	34.5	61.7	38.7	Concrete (PCC)	FAIR	Concrete (PCC)	FAIR
000008590	2510	GLEN ECHO LN	DRUMHILL LN	BRANCH HILL-GUINEA RD	708	24	16992	LOCAL	36.2	62.7	40.4	Concrete (PCC)	FAIR	Concrete (PCC)	FAIR
000008600	2904	GLEN ECHO LN	BRANCH HILL-GUINEA RD	DAVID LEE SMITH CT	224	28	6272	LOCAL	59.6	42	72.3	Concrete (PCC)	FAIR	Concrete (PCC)	FAIR
000008610	2904	GLEN ECHO LN	DAVID LEE SMITH CT	CHAMBLEE DR	627	28	17556	LOCAL	54.5	61.1	61.2	Concrete (PCC)	FAIR	Concrete (PCC)	FAIR
000008620	2904	GLEN ECHO LN	CHAMBLEE DR	SPIRES DR	635	28	17780	LOCAL	50	61.8	56	Concrete (PCC)	FAIR	Concrete (PCC)	FAIR
000008630	2904	GLEN ECHO LN	SPIRES DR	ASHFORD DR	336	28	9408	LOCAL	49.3	52.5	57.2	Concrete (PCC)	FAIR	Concrete (PCC)	FAIR
000008640	2904	GLEN ECHO LN	ASHFORD DR	CDS	828	28	23184	LOCAL	44.5	56.2	50.9	Concrete (PCC)	FAIR	Concrete (PCC)	FAIR
000008650	2998	ASHFORD DR	CDS	GLEN ECHO LN	1213	28	33964	LOCAL	60.1	55.6	68.9	Concrete (PCC)	FAIR	Concrete (PCC)	FAIR
000008660	2943	SPIRES DR	CDS	GLEN ECHO LN	585	28	16380	LOCAL	60	50.2	70.2	Concrete (PCC)	FAIR	Concrete (PCC)	FAIR
000008670	2943	SPIRES DR	GLEN ECHO LN	ASHFORD CT	325	28	9100	LOCAL	50.8	69.2	55.5	Concrete (PCC)	FAIR	Concrete (PCC)	FAIR
000008680	2943	SPIRES DR	ASHFORD CT	DEERHAVEN LN	1069	28	29932	LOCAL	51.6	68.6	56.4	Concrete (PCC)	FAIR	Concrete (PCC)	FAIR
000008690	2945	ASHFORD CT	SPIRES DR	CDS	168	24	4032	LOCAL	47.5	41.6	57.7	Concrete (PCC)	FAIR	Concrete (PCC)	FAIR
000008700	2906	CHAMBLEE DR	CDS	GLEN ECHO LN	1226	28	34328	LOCAL	52	62.2	58.1	Concrete (PCC)	FAIR	Concrete (PCC)	FAIR
000008710	2906	CHAMBLEE DR	GLEN ECHO LN	BELLE MEADOWS DR	347	28	9716	LOCAL	60	40.5	73.3	Concrete (PCC)	FAIR	Concrete (PCC)	FAIR
000008720	2905	DAVID LEE SMITH CT	CDS	GLEN ECHO LN	222	28	6216	LOCAL	44.5	36.7	55.4	Concrete (PCC)	FAIR	Concrete (PCC)	FAIR
000008730	3148	BELLE MEADOWS DR	BRANCH HILL-GUINEA RD	CHAMBLEE DR	953	28	26684	LOCAL	73.5	63.4	81.8	Concrete (PCC)	FAIR	Concrete (PCC)	FAIR
000008740	3148	BELLE MEADOWS DR	CHAMBLEE DR	CDS	216	28	6048	LOCAL	74.7	51.5	87	Concrete (PCC)	FAIR	Concrete (PCC)	FAIR
000008750	2511	DRUMHILL LN	GLEN ECHO LN	CDS	287	24	6888	LOCAL	21.8	50.4	25.5	Concrete (PCC)	FAIR	Concrete (PCC)	FAIR
000008760	2514	SILVERMINE RD	GLEN ECHO LN	CDS	519	24	12456	LOCAL	41.7	55.8	47.7	Concrete (PCC)	FAIR	Concrete (PCC)	FAIR
000008770	2587	WINDROW LN	CDS	WILDFLOWER CT	526	24	12624	LOCAL	62.3	73.4	67.1	Concrete (PCC)	FAIR	Concrete (PCC)	FAIR
000008780	2587	WINDROW LN	WILDFLOWER CT	MEADOW LARK CT	390	24	9360	LOCAL	40	48.8	47.1	Concrete (PCC)	FAIR	Concrete (PCC)	FAIR
000008790	2587	WINDROW LN	MEADOW LARK CT	OLDE GATE CT	385	24	9240	LOCAL	51.5	63	57.4	Concrete (PCC)	FAIR	Concrete (PCC)	FAIR
000008800	2660	WILDFLOWER CT	CDS	WINDROW LN	162	24	3888	LOCAL	51.8	29.1	67.3	Concrete (PCC)	FAIR	Concrete (PCC)	FAIR
000008810	2660	WILDFLOWER CT	WINDROW LN	CDS	366	24	8784	LOCAL	47.4	58.5	53.7	Concrete (PCC)	FAIR	Concrete (PCC)	FAIR
000008820	2588	MEADOW LARK CT	CDS	WINDROW LN	197	24	4728	LOCAL	23.3	33.6	29.5	Concrete (PCC)	FAIR	Concrete (PCC)	FAIR
000008830	2588	MEADOW LARK CT	WINDROW LN	CDS	366	24	8784	LOCAL	31.8	61.5	35.7	Concrete (PCC)	FAIR	Concrete (PCC)	FAIR
000008840	2586	OLDE GATE CT	CDS	DEER HAVEN CT	148	24	3552	LOCAL	34.1	45.9	40.6	Concrete (PCC)	FAIR	Concrete (PCC)	FAIR
000008850	2586	OLDE GATE CT	DEER HAVEN CT	WINDROW LN	255	24	6120	LOCAL	28	50.4	32.8	Concrete (PCC)	FAIR	Concrete (PCC)	FAIR
000008860	2586	OLDE GATE CT	WINDROW LN	CDS	358	24	8592	LOCAL	34.2	49.5	40.2	Concrete (PCC)	FAIR	Concrete (PCC)	FAIR
000008870	2257	DEER HAVEN CT	OLDE GATE CT	BRANCH HILL-GUINEA RD	568	24	13632	LOCAL	39.7	66	43.8	Concrete (PCC)	FAIR	Concrete (PCC)	FAIR
000008880	2257	DEER HAVEN CT	BRANCH HILL-GUINEA RD	DOE CT	672	24	16128	LOCAL	11.5	59.7	13	Concrete (PCC)	FAIR	Concrete (PCC)	FAIR
000008890	2257	DEER HAVEN CT	DOE CT	DEERHAVEN LN	1605	24	38520	LOCAL	31.3	55.5	35.9	Concrete (PCC)	FAIR	Concrete (PCC)	FAIR
000008900	2257	DEER HAVEN CT	DEERHAVEN LN	CDS	719	24	17256	LOCAL	37.1	54.1	42.8	Concrete (PCC)	FAIR	Concrete (PCC)	FAIR
000008910	2804	DEERHAVEN LN	DEER HAVEN CT	SPIRES DR	2430	24	58320	LOCAL	32.8	63.9	36.5	Concrete (PCC)	FAIR	Concrete (PCC)	FAIR
000008920	2804	DEERHAVEN LN	SPIRES DR	CDS	205	24	4920	LOCAL	66.9	59.9	75.4	Concrete (PCC)	FAIR	Concrete (PCC)	FAIR
000008930	2258	DOE CT	CDS	DEER HAVEN CT	780	25	19500	LOCAL	25.9	56.3	29.6	Concrete (PCC)	FAIR	Concrete (PCC)	FAIR



MIAMI TOWNSHIP 2017 PAVEMENT CONDITION PRESENT STATUS - FINAL REPORT

Appendix A: Present Condition Status by Section
February 22, 2018

Section #	T Number	Street Name	From	To	Length (ft)	Width	Area	Fun. Class	PQI	RCI	SDI	Curb Even	Curb Even Condition	Curb Odd	Curb Odd Condition
0000008940	2258	DOE CT	DEER HAVEN CT	FAWN CT	543	25	13575	LOCAL	11.6	46.9	13.8	Concrete (PCC)	FAIR	Concrete (PCC)	FAIR
0000008950	2258	DOE CT	FAWN CT	END OF STREET	245	25	6125	LOCAL	15.3	52.7	17.7	Concrete (PCC)	FAIR	Concrete (PCC)	FAIR
0000008960	2259	FAWN CT	DOE CT	CDS	1173	25	29325	LOCAL	22.8	58.3	25.9	Concrete (PCC)	FAIR	Concrete (PCC)	FAIR
0000008970	327	CEDAR DR	END OF STREET	BRANCH HILL-GUINEA RD	970	17.25	16733	LOCAL	56.3	58.7	63.8	None		None	
0000008980	737	DAVID CT	CDS	JER-LES DR	782	18	14076	LOCAL	49.6	63.3	55.3	None		None	
0000008990	733	BOBBY CT	CDS	JER-LES DR	385	18	6930	LOCAL	60.3	58.9	68.2	None		None	
0000009000	740	JER-LES DR	JER-LES DR	BOBBY CT	432	20	8640	LOCAL	32.1	34.5	40.4	None		None	
0000009010	740	JER-LES DR	BOBBY CT	DAVID CT	345	20	6900	LOCAL	43	55.2	49.3	None		None	
0000009020	740	JER-LES DR	DAVID CT	BRANCH HILL-GUINEA RD	216	20	4320	LOCAL	59.6	56	68.2	None		None	
0000009030	424	ANTHONY LN	CDS	BRANCH HILL-GUINEA RD	777	18	13986	LOCAL	55.4	67.3	60.9	None		None	
0000009040	167L	WEBER RD	BRANCH HILL-GUINEA RD & COOK RD	TANGLEWOOD DR	1646	19	31274	LOCAL	54	72.5	58.3	None		None	
0000009050	167L	WEBER RD	TANGLEWOOD DR	WEBER WOODS CT	1192	19	22648	LOCAL	72.2	79.4	76.4	None		None	
0000009060	167L	WEBER RD	WEBER WOODS CT	MITCHELL FARM DR	394	19	7486	LOCAL	67.9	78.1	72.1	None		None	
0000009070	167L	WEBER RD	MITCHELL FARM DR	WEBER OAKS DR	1053	19	20007	LOCAL	72.8	77.2	77.5	None		None	
0000009080	167L	WEBER RD	WEBER OAKS DR	SUMMIT RDG	271	19	5149	LOCAL	48.7	40.6	59.5	Concrete (PCC)	FAIR	Concrete (PCC)	FAIR
0000009090	167L	WEBER RD	SUMMIT RDG	CDS	489	19	9291	LOCAL	39.3	60.7	44.2	Concrete (PCC)	FAIR	Concrete (PCC)	FAIR
0000009100	2768	SUMMIT RDG	WEBER RD	WEBER OAKS DR	763	28	21364	LOCAL	46.6	58.6	52.8	Concrete (PCC)	FAIR	Concrete (PCC)	FAIR
0000009110	2767	WEBER OAKS DR	SUMMIT RDG	WEBER RD	796	28	22288	LOCAL	51.2	55.2	58.7	Concrete (PCC)	FAIR	Concrete (PCC)	FAIR
0000009120	2767	WEBER OAKS DR	WEBER RD	SMOKE HOUSE WAY	862	28	24136	LOCAL	52.2	57	59.5	Concrete (PCC)	FAIR	Concrete (PCC)	FAIR
0000009130	2767	WEBER OAKS DR	SMOKE HOUSE WAY	OLD SILO DR	974	28	27272	LOCAL	35.2	53.9	40.6	Concrete (PCC)	FAIR	Concrete (PCC)	FAIR
0000009140	2767	WEBER OAKS DR	OLD SILO DR	WHEATFIELD WAY	300	28	8400	LOCAL	51.9	59.8	58.5	Concrete (PCC)	FAIR	Concrete (PCC)	FAIR
0000009150	2767	WEBER OAKS DR	WHEATFIELD WAY	CDS	395	28	11060	LOCAL	53.6	63.5	59.7	Concrete (PCC)	FAIR	Concrete (PCC)	FAIR
0000009160	2862	WHEATFIELD WAY	WEBER OAKS DR	FIELD STREAM CT	322	28	9016	LOCAL	35.9	45.1	43	Concrete (PCC)	FAIR	Concrete (PCC)	FAIR
0000009170	2862	WHEATFIELD WAY	FIELD STREAM CT	OLD SILO DR	238	28	6664	LOCAL	53.2	57.6	60.5	Concrete (PCC)	FAIR	Concrete (PCC)	FAIR
0000009180	2862	WHEATFIELD WAY	OLD SILO DR	CDS	107	28	2996	LOCAL	40.3	37.4	50	Concrete (PCC)	FAIR	Concrete (PCC)	FAIR
0000009190	2863	FIELD STREAM CT	WHEATFIELD WAY	CDS	227	28	6356	LOCAL	51.4	51.8	59.8	Concrete (PCC)	FAIR	Concrete (PCC)	FAIR
0000009200	2861	OLD SILO DR	WEBER OAKS DR	WHEATFIELD WAY	821	28	22988	LOCAL	57.2	51.5	66.6	Concrete (PCC)	FAIR	Concrete (PCC)	FAIR
0000009210	2771	SMOKE HOUSE WAY	WEBER OAKS DR	CDS	564	28	15792	LOCAL	35.6	53.9	41.1	Concrete (PCC)	FAIR	Concrete (PCC)	FAIR
0000009220	2649	MITCHELL FARM DR	WEBER RD	SEATTLE RULE CT	233	24	5592	LOCAL	79.4	62.2	88.8	Concrete (PCC)	FAIR	Concrete (PCC)	FAIR
0000009230	2649	MITCHELL FARM DR	SEATTLE RULE CT	VANTAGGIO CIR	396	24	9504	LOCAL	93.6	76.2	100	Concrete (PCC)	FAIR	Concrete (PCC)	FAIR
0000009240	2651	VANTAGGIO CIR	MITCHELL FARM DR	BOLD GREENBACK DR	378	24	9072	LOCAL	89.7	72.5	96.9	Concrete (PCC)	FAIR	Concrete (PCC)	FAIR
0000009250	2651	VANTAGGIO CIR	BOLD GREENBACK DR	PALOMAR DR	256	24	6144	LOCAL	89.1	61	100	Concrete (PCC)	FAIR	Concrete (PCC)	FAIR
0000009260	2651	VANTAGGIO CIR	PALOMAR DR	MITCHELL FARM DR	398	24	9552	LOCAL	91.2	68	100	Concrete (PCC)	FAIR	Concrete (PCC)	FAIR
0000009270	2652	BOLD GREENBACK DR	VANTAGGIO CIR	DELICIOUS ASHA CT	383	24	9192	LOCAL	33.3	49.2	39.2	Concrete (PCC)	FAIR	Concrete (PCC)	FAIR
0000009280	2810	DELICIOUS ASHA CT	CDS	BOLD GREENBACK DR	200	24	4800	LOCAL	48.8	18.8	68.1	Concrete (PCC)	FAIR	Concrete (PCC)	FAIR
0000009290	2810	DELICIOUS ASHA CT	BOLD GREENBACK DR	EAST STOKER CT	367	24	8808	LOCAL	42.7	51.4	49.7	Concrete (PCC)	FAIR	Concrete (PCC)	FAIR
0000009300	2810	DELICIOUS ASHA CT	EAST STOKER CT	CDS	697	24	16728	LOCAL	42	63.3	46.8	Concrete (PCC)	FAIR	Concrete (PCC)	FAIR
0000009310	2808	WEST STOKER CT	CDS	DELICIOUS ASHA CT	200	24	4800	LOCAL	31.2	50.6	36.5	Concrete (PCC)	FAIR	Concrete (PCC)	FAIR
0000009320	2809	EAST STOKER CT	DELICIOUS ASHA CT	CDS	821	24	19704	LOCAL	38	52.1	44.1	Concrete (PCC)	FAIR	Concrete (PCC)	FAIR
0000009330	2654	RETURN SHOT LN	CDS	SEATTLE RULE DR	185	24	4440	LOCAL	86.3	52.6	100	Concrete (PCC)	FAIR	Concrete (PCC)	FAIR
0000009340	2655	SEATTLE RULE DR	RETURN SHOT LN	MITCHELL FARM DR	383	24	9192	LOCAL	91.3	68.3	100	Concrete (PCC)	FAIR	Concrete (PCC)	FAIR
0000009350	2650	SEATTLE RULE CT	MITCHELL FARM DR	CDS	464	24	11136	LOCAL	93.7	76.3	100	Concrete (PCC)	FAIR	Concrete (PCC)	FAIR
0000009360	2653	COLONEL CLOPP CT	CDS	PALOMAR DR	591	24	14184	LOCAL	96.4	86.2	100	Concrete (PCC)	FAIR	Concrete (PCC)	FAIR
0000009370	2882	FIRM STANCE DR	PALOMAR DR	IRISH DUDE DR	358	24	8592	LOCAL	35.3	65.3	39	Concrete (PCC)	FAIR	Concrete (PCC)	FAIR
0000009380	2882	FIRM STANCE DR	IRISH DUDE DR	CDS	715	24	17160	LOCAL	55.1	60.3	62	Concrete (PCC)	FAIR	Concrete (PCC)	FAIR
0000009390	2883	IRISH DUDE DR	FIRM STANCE DR	CDS	1470	24	35280	LOCAL	53.9	56.1	61.6	Concrete (PCC)	FAIR	Concrete (PCC)	FAIR
0000009400	2777	CLEATHILL DR	PALOMAR DR	CDS	498	24	11952	LOCAL	93.1	82.8	97.5	Concrete (PCC)	FAIR	Concrete (PCC)	FAIR



MIAMI TOWNSHIP 2017 PAVEMENT CONDITION PRESENT STATUS - FINAL REPORT

Appendix A: Present Condition Status by Section
February 22, 2018

Section #	T Number	Street Name	From	To	Length (ft)	Width	Area	Fun. Class	PQI	RCI	SDI	Curb Even	Curb Even Condition	Curb Odd	Curb Odd Condition
000009410	2776	MISS ROYAL PASS DR	PALOMAR DR	WILMINGTON CT	489	24	11736	LOCAL	91.5	68.9	100	Concrete (PCC)	FAIR	Concrete (PCC)	FAIR
000009420	2776	MISS ROYAL PASS DR	WILMINGTON CT	CDS	1017	24	24408	LOCAL	87.8	58.5	99.5	Concrete (PCC)	FAIR	Concrete (PCC)	FAIR
000009430	2368	WILMINGTON CT	MISS ROYAL PASS DR	GEORGETOWN RD	762	24	18288	LOCAL	37.8	64	42	Concrete (PCC)	FAIR	Concrete (PCC)	FAIR
000009440	2307	ASHIRE CT	CDS	DERBYSHIRE LN	362	24	8688	LOCAL	64.5	61.3	72.4	Concrete (PCC)	FAIR	Concrete (PCC)	FAIR
000009450	2307	ASHIRE CT	DERBYSHIRE LN	GEORGETOWN RD	449	24	10776	LOCAL	29.2	68	32	Concrete (PCC)	FAIR	Concrete (PCC)	FAIR
000009460	2603	PALOMAR DR	GEORGETOWN RD	MISS ROYAL PASS DR	763	24	18312	LOCAL	85	86.4	88.1	Concrete (PCC)	FAIR	Concrete (PCC)	FAIR
000009470	2603	PALOMAR DR	MISS ROYAL PASS DR	CLEATHILL DR	409	24	9816	LOCAL	96.9	87.8	100	Concrete (PCC)	FAIR	Concrete (PCC)	FAIR
000009480	2603	PALOMAR DR	CLEATHILL DR	BEDFORDSHIRE DR	516	24	12384	LOCAL	94.4	79	100	Concrete (PCC)	FAIR	Concrete (PCC)	FAIR
000009490	2603	PALOMAR DR	BEDFORDSHIRE DR	COLONEL CLOPP CT	407	24	9768	LOCAL	94.3	78.6	100	Concrete (PCC)	FAIR	Concrete (PCC)	FAIR
000009500	2603	PALOMAR DR	COLONEL CLOPP CT	VANTAGGIO CIR	222	24	5328	LOCAL	89	60.7	100	Concrete (PCC)	FAIR	Concrete (PCC)	FAIR
000009510	2366	BELMONT RD	BEDFORDSHIRE DR	CHELtenham DR	443	24	10632	LOCAL	53.2	67.6	58.4	Concrete (PCC)	FAIR	Concrete (PCC)	FAIR
000009520	2366	BELMONT RD	CHELtenham DR	GEORGETOWN RD	1171	24	28104	LOCAL	54.8	74.9	58.8	Concrete (PCC)	FAIR	Concrete (PCC)	FAIR
000009530	2367	MACON CT	CDS	GEORGETOWN RD	652	24	15648	LOCAL	47.9	72.2	51.8	Concrete (PCC)	FAIR	Concrete (PCC)	FAIR
000009540	2497	CHELtenham DR	CDS	BELMONT RD	549	24	13176	LOCAL	73.8	70.9	80.1	Concrete (PCC)	FAIR	Concrete (PCC)	FAIR
000009550	2497	CHELtenham DR	BELMONT RD	CDS	363	24	8712	LOCAL	73.6	59.3	83.2	Concrete (PCC)	FAIR	Concrete (PCC)	FAIR
000009560	2498	BEDFORDSHIRE DR	CDS	BELMONT RD	373	24	8952	LOCAL	96.6	86.9	100	Concrete (PCC)	FAIR	Concrete (PCC)	FAIR
000009570	2498	BEDFORDSHIRE DR	BELMONT RD	PALOMAR DR	673	24	16152	LOCAL	95.5	82.9	100	Concrete (PCC)	FAIR	Concrete (PCC)	FAIR
000009580	3132	WEBER WOODS CT	WEBER RD	CDS	675	19	12825	LOCAL	66.1	60.4	74.4	Concrete (PCC)	FAIR	Concrete (PCC)	FAIR
000009590	2160	TANGLEWOOD DR	WEBER RD	TUMBLEWEED DR	462	25	11550	LOCAL	29.8	55.5	34.2	Concrete (PCC)	FAIR	Concrete (PCC)	FAIR
000009600	2160	TANGLEWOOD DR	TUMBLEWEED DR	CDS	880	25	22000	LOCAL	39.7	62.4	44.4	Concrete (PCC)	FAIR	Concrete (PCC)	FAIR
000009610	2162	SAGEBRUSH CT	CDS	TUMBLEWEED DR	505	25	12625	LOCAL	43.7	74.4	46.9	Concrete (PCC)	FAIR	Concrete (PCC)	FAIR
000009620	2265	RUSTLER CT	BRIDLEPATH LN	CDS	260	25	6500	LOCAL	29.3	44.5	35.1	Concrete (PCC)	FAIR	Concrete (PCC)	FAIR
000009630	2264	BRIDLEPATH LN	BRANCH HILL-GUINEA RD	RUSTLER CT	450	25.5	11475	LOCAL	36.7	51.4	42.8	Concrete (PCC)	FAIR	Concrete (PCC)	FAIR
000009640	2264	BRIDLEPATH LN	RUSTLER CT	TUMBLEWEED DR	453	25.5	11552	LOCAL	21.7	58.3	24.6	Concrete (PCC)	FAIR	Concrete (PCC)	FAIR
000009650	2264	BRIDLEPATH LN	TUMBLEWEED DR	CDS	766	25.5	19533	LOCAL	41.1	54.2	47.3	Concrete (PCC)	FAIR	Concrete (PCC)	FAIR
000009660	2161	TUMBLEWEED DR	BRIDLEPATH LN	SAGEBRUSH CT	709	25	17725	LOCAL	21.4	57.4	24.4	Concrete (PCC)	FAIR	Concrete (PCC)	FAIR
000009670	2161	TUMBLEWEED DR	SAGEBRUSH CT	TANGLEWOOD DR	850	25	21250	LOCAL	30.3	67.4	33.3	Concrete (PCC)	FAIR	Concrete (PCC)	FAIR
000009680	2161	TUMBLEWEED DR	TANGLEWOOD DR	DUSTYWIND LN	332	25	8300	LOCAL	41.1	61.7	46	Concrete (PCC)	FAIR	Concrete (PCC)	FAIR
000009690	2161	TUMBLEWEED DR	DUSTYWIND LN	CDS	490	25	12250	LOCAL	38.2	56.9	43.5	Concrete (PCC)	FAIR	Concrete (PCC)	FAIR
000009700	2330	DUSTYWIND LN	TUMBLEWEED DR	BARRINGTON CIR	1179	25	29475	LOCAL	49.7	62.9	55.4	Concrete (PCC)	FAIR	Concrete (PCC)	FAIR
000009710	2330	DUSTYWIND LN	BARRINGTON CIR	BARRINGTON CIR	342	25	8550	LOCAL	25.2	64.5	27.9	Concrete (PCC)	FAIR	Concrete (PCC)	FAIR
000009720	2330	DUSTYWIND LN	BARRINGTON CIR	GEORGETOWN RD	262	25	6550	LOCAL	29.7	50.6	34.7	Concrete (PCC)	FAIR	Concrete (PCC)	FAIR
000009730	2350	GEORGETOWN RD	DUSTYWIND LN	GREENSBORO CT	442	24	10608	LOCAL	46.9	62.2	52.4	Concrete (PCC)	FAIR	Concrete (PCC)	FAIR
000009740	2350	GEORGETOWN RD	GREENSBORO CT	BELMONT RD	440	24	10560	LOCAL	50.7	68.1	55.5	Concrete (PCC)	FAIR	Concrete (PCC)	FAIR
000009750	2350	GEORGETOWN RD	BELMONT RD	MACON CT	455	24	10920	LOCAL	34.2	68	37.5	Concrete (PCC)	FAIR	Concrete (PCC)	FAIR
000009760	2350	GEORGETOWN RD	MACON CT	PALOMAR DR	508	24	12192	LOCAL	26.1	54.4	30	Concrete (PCC)	FAIR	Concrete (PCC)	FAIR
000009770	2350	GEORGETOWN RD	PALOMAR DR	WILMINGTON CT	460	24	11040	LOCAL	48.3	66.3	53.2	Concrete (PCC)	FAIR	Concrete (PCC)	FAIR
000009780	2350	GEORGETOWN RD	WILMINGTON CT	CDS	671	24	16104	LOCAL	66.4	65.7	73.4	Concrete (PCC)	FAIR	Concrete (PCC)	FAIR
000009790	2365	GREENSBORO CT	CDS	GEORGETOWN RD	802	24	19248	LOCAL	60.5	76.1	64.6	Concrete (PCC)	FAIR	Concrete (PCC)	FAIR
000009800	2347	BARRINGTON CIR	DUSTYWIND LN	S DEVONSHIRE DR	358	24	8592	LOCAL	83	74.5	89.1	Concrete (PCC)	FAIR	Concrete (PCC)	FAIR
000009810	2347	BARRINGTON CIR	S DEVONSHIRE DR	DUSTYWIND LN	335	24	8040	LOCAL	89.5	80.4	94.4	Concrete (PCC)	FAIR	Concrete (PCC)	FAIR
000009820	2348	SAVANNAH DR	S DEVONSHIRE DR	CHARLESTON LN	432	24	10368	LOCAL	45.8	62.3	51.2	Concrete (PCC)	FAIR	Concrete (PCC)	FAIR
000009830	2349	CHARLESTON LN	CDS	SAVANNAH DR	319	24	7656	LOCAL	55.4	57.2	63.1	Concrete (PCC)	FAIR	Concrete (PCC)	FAIR
000009840	2349	CHARLESTON LN	SAVANNAH DR	CDS	266	24	6384	LOCAL	43.4	46.3	51.6	Concrete (PCC)	FAIR	Concrete (PCC)	FAIR
000009850	2341	S DEVONSHIRE DR	PAXTON SOUTH DR	SAVANNAH DR	1536	24.5	37632	LOCAL	88.6	81.1	93.2	Concrete (PCC)	FAIR	Concrete (PCC)	FAIR
000009860	2341	S DEVONSHIRE DR	SAVANNAH DR	BARRINGTON CIR	499	24.5	12226	LOCAL	92.8	88.7	95.6	Concrete (PCC)	FAIR	Concrete (PCC)	FAIR
000009870	2088	FOXWOOD TRL	CDS	BRANCH HILL-GUINEA RD & FOXWOOD TRL	686	25	17150	LOCAL	56.6	66.5	62.3	None		None	



MIAMI TOWNSHIP 2017 PAVEMENT CONDITION PRESENT STATUS - FINAL REPORT

Appendix A: Present Condition Status by Section
February 22, 2018

Section #	T Number	Street Name	From	To	Length (ft)	Width	Area	Fun. Class	PQI	RCI	SDI	Curb Even	Curb Even Condition	Curb Odd	Curb Odd Condition
000009880	2339	PAXTON SOUTH DR	BRANCH HILL-GUINEA RD & FOXWOOD TRL	OLD FARM DR	331	27	8937	LOCAL	72.4	58.1	82.2	Concrete (PCC)	FAIR	Concrete (PCC)	FAIR
000009890	2339	PAXTON SOUTH DR	OLD FARM DR	S DEVONSHIRE DR	174	27	4698	LOCAL	54	54	62.2	Concrete (PCC)	FAIR	Concrete (PCC)	FAIR
000009900	2339	PAXTON SOUTH DR	S DEVONSHIRE DR	OLD FARM DR	389	27	10503	LOCAL	55.2	60.7	62	Concrete (PCC)	FAIR	Concrete (PCC)	FAIR
000009910	2342	OLD FARM DR	PAXTON SOUTH DR	WAVERLY HILL LN	165	24	3960	LOCAL	29	47	34.4	Concrete (PCC)	FAIR	Concrete (PCC)	FAIR
000009920	2342	OLD FARM DR	WAVERLY HILL LN	PAXTON SOUTH DR	232	24	5568	LOCAL	31.1	57.4	35.4	Concrete (PCC)	FAIR	Concrete (PCC)	FAIR
000009930	2342	OLD FARM DR	PAXTON SOUTH DR	OLD MILL DR	1618	24	38832	LOCAL	42.2	69.2	46.1	Concrete (PCC)	FAIR	Concrete (PCC)	FAIR
000009940	2108	OLD MILL DR	WAVERLY HILL LN	OLD FARM DR	1403	25	35075	LOCAL	15.8	64.5	17.5	Concrete (PCC)	FAIR	Concrete (PCC)	FAIR
000009950	2108	OLD MILL DR	OLD FARM DR	PAXTON WOODS DR	403	25	10075	LOCAL	22.3	45.3	26.6	Concrete (PCC)	FAIR	Concrete (PCC)	FAIR
000009960	2108	OLD MILL DR	PAXTON WOODS DR	CEDAR RIDGE DR	470	25	11750	LOCAL	32.3	56.1	36.9	None		None	
000009970	2108	OLD MILL DR	CEDAR RIDGE DR	DERBYSHIRE LN	442	25	11050	LOCAL	59.6	63.2	66.4	None		None	
000009980	2300	DERBYSHIRE LN	CDS	OLD MILL DR	205	22	4510	LOCAL	61	58.7	69.1	None		None	
000009990	2300	DERBYSHIRE LN	OLD MILL DR	ASHIRE CT	1263	22	27786	LOCAL	57	66.9	62.7	None		None	
000010000	2107	CEDAR RIDGE DR	CDS	OLD MILL DR	371	25	9275	LOCAL	38.6	52.9	44.7	None		None	
000010010	2107	CEDAR RIDGE DR	OLD MILL DR	OLD MILL DR	187	25	4675	LOCAL	48.4	48.2	57.1	None		None	
000010020	2016	PAXTON WOODS DR	CDS	OLD MILL DR	371	24.5	9090	LOCAL	51	59.1	57.7	None		None	
000010030	2016	PAXTON WOODS DR	OLD MILL DR	HICKORY HILL CT	471	24.5	11540	LOCAL	24.2	56.8	27.6	None		None	
000010040	2016	PAXTON WOODS DR	HICKORY HILL CT	IRONWOOD DR	1089	24.5	26681	LOCAL	10.6	45.3	12.7	None		None	
000010050	2016	PAXTON WOODS DR	IRONWOOD DR	PAXTON GUINEA RD	1049	24.5	25701	LOCAL	8.4	49.6	9.8	None		None	
000010060	2016	PAXTON WOODS DR	PAXTON GUINEA RD	ANDREA DR	287	24.5	7032	LOCAL	89.7	63.1	100	Concrete (PCC)	FAIR	Concrete (PCC)	FAIR
000010070	2016	PAXTON WOODS DR	ANDREA DR	TRAVIS CT	1091	24.5	26730	LOCAL	93.3	82.2	97.9	Concrete (PCC)	FAIR	Concrete (PCC)	FAIR
000010080	2016	PAXTON WOODS DR	TRAVIS CT	PAUL VISTA DR	489	24.5	11981	LOCAL	90.3	65	100	Concrete (PCC)	FAIR	Concrete (PCC)	FAIR
000010090	2016	PAXTON WOODS DR	PAUL VISTA DR	LOVELAND-MIAMIVILLE RD	559	24.5	13696	LOCAL	80.1	69	87.5	Concrete (PCC)	FAIR	Concrete (PCC)	FAIR
000010100	2917	SHORE POINT CT	LOVELAND-MIAMIVILLE RD	COURT SIDE PL	408	28	11424	LOCAL	83.6	60.5	94.1	Concrete (PCC)	FAIR	Concrete (PCC)	FAIR
000010110	2917	SHORE POINT CT	COURT SIDE PL	CDS	448	28	12544	LOCAL	93.7	76.4	100	Concrete (PCC)	FAIR	Concrete (PCC)	FAIR
000010120	2918	COURT SIDE PL	SHORE POINT CT	CDS	243	28	6804	LOCAL	84.9	51.4	98.9	Concrete (PCC)	FAIR	Concrete (PCC)	FAIR
000010130	2568	TRAVIS CT	PAXTON WOODS DR	CDS	328	20	6560	LOCAL	75.2	45.8	89.7	Concrete (PCC)	FAIR	Concrete (PCC)	FAIR
000010140	2645	ANDREA DR	PAXTON WOODS DR	PAUL VISTA DR	552	24	13248	LOCAL	92.1	70.9	100	Concrete (PCC)	FAIR	Concrete (PCC)	FAIR
000010150	2645	ANDREA DR	PAUL VISTA DR	CDS	547	24	13128	LOCAL	95.9	84.1	100	Concrete (PCC)	FAIR	Concrete (PCC)	FAIR
000010160	2567	PAUL VISTA DR	ANDREA DR	BRITTANY LN	385	24	9240	LOCAL	94.3	78.4	100	Concrete (PCC)	FAIR	Concrete (PCC)	FAIR
000010170	2567	PAUL VISTA DR	BRITTANY LN	PAXTON WOODS DR	945	24	22680	LOCAL	93.6	76.2	100	Concrete (PCC)	FAIR	Concrete (PCC)	FAIR
000010180	2567	PAUL VISTA DR	PAXTON WOODS DR	MUELLER LAKES LN	305	24	7320	LOCAL	86.6	53.5	100	Concrete (PCC)	FAIR	Concrete (PCC)	FAIR
000010190	2567	PAUL VISTA DR	MUELLER LAKES LN	CDS	826	24	19824	LOCAL	93.3	74.9	100	Concrete (PCC)	FAIR	Concrete (PCC)	FAIR
000010200	2759	BRITTANY LN	PAUL VISTA DR	CDS	670	24	16080	LOCAL	91.7	69.6	100	Concrete (PCC)	FAIR	Concrete (PCC)	FAIR
000010210	2783	MUELLER LAKES LN	PAXTON GUINEA RD	PAUL VISTA DR	1363	24	32712	LOCAL	87.9	72.9	94.8	Concrete (PCC)	FAIR	Concrete (PCC)	FAIR
000010220	2017	IRONWOOD DR	CDS	PAXTON WOODS DR	970	19.5	18915	LOCAL	32	47.8	37.8	None		None	
000010230	2017	IRONWOOD DR	PAXTON WOODS DR	ROTH RIDGE RD	495	19.5	9653	LOCAL	61.2	66.2	67.5	None		None	
000010240	2017	IRONWOOD DR	ROTH RIDGE RD	CDS	575	19.5	11213	LOCAL	60.3	62.3	67.4	None		None	
000010250	2206	ROTH RIDGE RD	CDS	IRONWOOD DR	1011	25	25275	LOCAL	64.9	75.1	69.5	None		None	
000010260	2206	ROTH RIDGE RD	IRONWOOD DR	PAXTON GUINEA RD	624	25	15600	LOCAL	56.8	66.8	62.5	None		None	
000010270	2106	HICKORY HILL CT	PAXTON WOODS DR	CDS	168	25	4200	LOCAL	41.5	46.4	49.4	None		None	
000010280	2340	WAVERLY HILL LN	OLD FARM DR	OLD MILL DR	565	24.5	13843	LOCAL	85.9	70.3	93.4	Concrete (PCC)	FAIR	Concrete (PCC)	FAIR
000010290	2340	WAVERLY HILL LN	OLD MILL DR	PAXTON LAKE DR	430	24.5	10535	LOCAL	87.2	71.2	94.6	Concrete (PCC)	FAIR	Concrete (PCC)	FAIR
000010300	2340	WAVERLY HILL LN	PAXTON LAKE DR	WINDSAIL CV	393	24.5	9629	LOCAL	85.4	73.4	92	Concrete (PCC)	FAIR	Concrete (PCC)	FAIR
000010310	2340	WAVERLY HILL LN	WINDSAIL CV	PAXTON LAKE DR	565	24.5	13843	LOCAL	91.8	75.4	98.3	Concrete (PCC)	FAIR	Concrete (PCC)	FAIR
000010320	2340	WAVERLY HILL LN	PAXTON LAKE DR	BRANCH HILL-GUINEA RD	559	24.5	13696	LOCAL	89.4	81.3	94	Concrete (PCC)	FAIR	Concrete (PCC)	FAIR
000010330	2503	PAXTON LAKE CV	CDS	WAVERLY HILL LN	479	24	11496	LOCAL	88.4	80.4	93.2	Concrete (PCC)	FAIR	Concrete (PCC)	FAIR
000010340	2500	PAXTON LAKE DR	WAVERLY HILL LN	SHIPS CV	441	24	10584	LOCAL	23.4	44.5	28.1	Concrete (PCC)	FAIR	Concrete (PCC)	FAIR



MIAMI TOWNSHIP 2017 PAVEMENT CONDITION PRESENT STATUS - FINAL REPORT

Appendix A: Present Condition Status by Section
February 22, 2018

Section #	T Number	Street Name	From	To	Length (ft)	Width	Area	Fun. Class	PQI	RCI	SDI	Curb Even	Curb Even Condition	Curb Odd	Curb Odd Condition
0000010350	2500	PAXTON LAKE DR	SHIPS CV	ISLAND CV	823	24	19752	LOCAL	36.2	52.7	42	Concrete (PCC)	FAIR	Concrete (PCC)	FAIR
0000010360	2500	PAXTON LAKE DR	ISLAND CV	MARINERS CV	396	24	9504	LOCAL	34.6	53.6	39.9	Concrete (PCC)	FAIR	Concrete (PCC)	FAIR
0000010370	2500	PAXTON LAKE DR	MARINERS CV	LIGHTHOUSE CV	311	24	7464	LOCAL	24.6	58	27.9	Concrete (PCC)	FAIR	Concrete (PCC)	FAIR
0000010380	2500	PAXTON LAKE DR	LIGHTHOUSE CV	NAUTICUS CV	970	24	23280	LOCAL	24.9	65.2	27.5	Concrete (PCC)	FAIR	Concrete (PCC)	FAIR
0000010390	2500	PAXTON LAKE DR	NAUTICUS CV	HARBOR CV	530	24	12720	LOCAL	22	54.1	25.3	Concrete (PCC)	FAIR	Concrete (PCC)	FAIR
0000010400	2500	PAXTON LAKE DR	HARBOR CV	BAYWOOD CV	348	24	8352	LOCAL	49	66.1	54.1	Concrete (PCC)	FAIR	Concrete (PCC)	FAIR
0000010410	2500	PAXTON LAKE DR	BAYWOOD CV	WAVERLY HILL LN	453	24	10872	LOCAL	38.8	64.5	43	Concrete (PCC)	FAIR	Concrete (PCC)	FAIR
0000010420	2502	WINDSAIL CV	CDS	WAVERLY HILL LN	715	24	17160	LOCAL	77	68.2	84.3	Concrete (PCC)	FAIR	Concrete (PCC)	FAIR
0000010430	2501	SHIPS CV	CDS	PAXTON LAKE DR	447	24	10728	LOCAL	32.1	64.1	35.6	Concrete (PCC)	FAIR	Concrete (PCC)	FAIR
0000010440	2563	ISLAND CV	PAXTON LAKE DR	CDS	246	24	5904	LOCAL	35.9	66.7	39.5	Concrete (PCC)	FAIR	Concrete (PCC)	FAIR
0000010450	2846	MARINERS CV	PAXTON LAKE DR	CDS	357	24	8568	LOCAL	30.8	63.7	34.3	Concrete (PCC)	FAIR	Concrete (PCC)	FAIR
0000010460	2845	LIGHTHOUSE CV	CDS	PAXTON LAKE DR	405	24	9720	LOCAL	29.9	42	36.3	Concrete (PCC)	FAIR	Concrete (PCC)	FAIR
0000010470	2827	NAUTICUS CV	PAXTON LAKE DR	CDS	431	24	10344	LOCAL	27.4	55.6	31.4	Concrete (PCC)	FAIR	Concrete (PCC)	FAIR
0000010480	2708	HARBOR CV	CDS	PAXTON LAKE DR	368	24	8832	LOCAL	32.2	61.3	36.1	Concrete (PCC)	FAIR	Concrete (PCC)	FAIR
0000010490	2707	BAYWOOD CV	CDS	PAXTON LAKE DR	526	24	12624	LOCAL	29.7	46.9	35.3	Concrete (PCC)	FAIR	Concrete (PCC)	FAIR
0000010500	3117	MIDDLETON WAY	CDS	BRANCH HILL-GUINEA RD	715	28	20020	LOCAL	74.7	64.8	82.8	Concrete (PCC)	FAIR	Concrete (PCC)	FAIR
0000010510	2110	MURLE LN	BRANCH HILL-GUINEA RD	CDS	1780	25	44500	LOCAL	28.4	48.7	33.5	None		None	
0000010520	165	PAXTON GUINEA RD	BRANCH HILL-GUINEA RD	PAXTON WOODS DR	2326	16.5	38379	LOCAL	66	73.2	71.1	None		None	
0000010530	165	PAXTON GUINEA RD	PAXTON WOODS DR	ROTH RIDGE RD	1461	16.5	24107	LOCAL	60.9	78.7	64.5	Concrete (PCC)	FAIR	Concrete (PCC)	FAIR
0000010540	165	PAXTON GUINEA RD	ROTH RIDGE RD	REDBIRD RD (LOWER)	1473	16.5	24305	LOCAL	70.8	83	74.1	None		None	
0000010550	165	PAXTON GUINEA RD	REDBIRD RD (LOWER)	MUELLER LAKES LN	978	16.5	16137	LOCAL	70.7	72.7	76.3	None		None	
0000010560	165	PAXTON GUINEA RD	MUELLER LAKES LN	LOVELAND-MIAMIVILLE RD	1095	16.5	18068	LOCAL	75.3	81.4	79.2	None		None	
0000010570	2637	BAYHILL LN	PAXTON RD	NICOLE LN	623	24	14952	LOCAL	24.4	61.7	27.3	Concrete (PCC)	FAIR	Concrete (PCC)	FAIR
0000010580	2637	BAYHILL LN	NICOLE LN	PINEHURST LN	156	24	3744	LOCAL	24.6	57.5	28	Concrete (PCC)	FAIR	Concrete (PCC)	FAIR
0000010590	2637	BAYHILL LN	PINEHURST LN	CDS	529	24	12696	LOCAL	29.8	53.6	34.4	Concrete (PCC)	FAIR	Concrete (PCC)	FAIR
0000010600	2638	PINEHURST LN	CDS	BAYHILL LN	339	24	8136	LOCAL	22.7	60.3	25.6	Concrete (PCC)	FAIR	Concrete (PCC)	FAIR
0000010610	2639	NICOLE LN	BAYHILL LN	SANDY SHORES DR	408	24	9792	LOCAL	33.4	57	38.1	Concrete (PCC)	FAIR	Concrete (PCC)	FAIR
0000010620	3020	SANDY SHORES DR	NICOLE LN	MASHIE WOODS DR	1067	28	29876	LOCAL	57.4	61.5	64.3	Concrete (PCC)	FAIR	Concrete (PCC)	FAIR
0000010630	3020	SANDY SHORES DR	MASHIE WOODS DR	CDS	1362	28	38136	LOCAL	65.1	76.3	69.5	Concrete (PCC)	FAIR	Concrete (PCC)	FAIR
0000010640	3019	STABLEFORD DR	MASHIE WOODS DR	CDS	970	28	27160	LOCAL	91.5	68.9	100	Concrete (PCC)	FAIR	Concrete (PCC)	FAIR
0000010650	3018	SURLYN CT	CDS	MASHIE WOODS DR	503	28	14084	LOCAL	91.8	70	100	Concrete (PCC)	FAIR	Concrete (PCC)	FAIR
0000010660	3017	MASHIE WOODS DR	SANDY SHORES DR	STABLEFORD DR	449	28	12572	LOCAL	85.6	72.1	92.6	Concrete (PCC)	FAIR	Concrete (PCC)	FAIR
0000010670	3017	MASHIE WOODS DR	STABLEFORD DR	SURLYN CT	759	28	21252	LOCAL	89.3	73.4	96.2	Concrete (PCC)	FAIR	Concrete (PCC)	FAIR
0000010680	3017	MASHIE WOODS DR	SURLYN CT	PAXTON RD	263	28	7364	LOCAL	77.6	55.2	89	Concrete (PCC)	FAIR	Concrete (PCC)	FAIR
0000010690	2681	FAIRWAY CREST	PAXTON RD	OASIS DR	266	28	7448	LOCAL	74.1	53.6	85.6	Concrete (PCC)	FAIR	Concrete (PCC)	FAIR
0000010700	2681	FAIRWAY CREST	OASIS DR	BAY VIEW CT	907	28	25396	LOCAL	96.3	85.6	100	Concrete (PCC)	FAIR	Concrete (PCC)	FAIR
0000010710	2681	FAIRWAY CREST	BAY VIEW CT	PINE COVE LN	410	28	11480	LOCAL	93.8	76.8	100	Concrete (PCC)	FAIR	Concrete (PCC)	FAIR
0000010720	2681	FAIRWAY CREST	PINE COVE LN	MASTERS ROW	545	28	15260	LOCAL	91.4	75.8	97.7	Concrete (PCC)	FAIR	Concrete (PCC)	FAIR
0000010730	2681	FAIRWAY CREST	MASTERS ROW	CDS	222	28	6216	LOCAL	87.1	71.4	94.4	Concrete (PCC)	FAIR	Concrete (PCC)	FAIR
0000010740	2685	MASTERS ROW	FAIRWAY CREST	CDS	561	24	13464	LOCAL	94.3	78.4	100	Concrete (PCC)	FAIR	Concrete (PCC)	FAIR
0000010750	2686	PINE COVE LN	FAIRWAY CREST	CDS	420	24	10080	LOCAL	93.9	77	100	Concrete (PCC)	FAIR	Concrete (PCC)	FAIR
0000010760	2682	BAY VIEW CT	FAIRWAY CREST	CDS	220	24	5280	LOCAL	83.2	44	100	Concrete (PCC)	FAIR	Concrete (PCC)	FAIR
0000010770	2679	OASIS DR	LOVELAND-MIAMIVILLE RD	INLAND LN	207	28	5796	LOCAL	75.4	59.4	85.2	None		None	
0000010780	2679	OASIS DR	INLAND LN	SHORELINE WAY	442	28	12376	LOCAL	94.9	80.6	100	None		None	
0000010790	2679	OASIS DR	SHORELINE WAY	CROWN POINT LN	1126	28	31528	LOCAL	97.4	89.8	100	None		None	
0000010800	2679	OASIS DR	CROWN POINT LN	FAIRWAY CREST	963	28	26964	LOCAL	96.2	85.5	100	None		None	
0000010810	2683	INLAND LN	OASIS DR	CARRIAGE HILL LN	183	28	5124	LOCAL	79.5	34.7	100	Concrete (PCC)	FAIR	Concrete (PCC)	FAIR



MIAMI TOWNSHIP 2017 PAVEMENT CONDITION PRESENT STATUS - FINAL REPORT

Appendix A: Present Condition Status by Section
February 22, 2018

Section #	T Number	Street Name	From	To	Length (ft)	Width	Area	Fun. Class	PQI	RCI	SDI	Curb Even	Curb Even Condition	Curb Odd	Curb Odd Condition
0000010820	2683	INLAND LN	CARRIAGE HILL LN	CDS	191	28	5348	LOCAL	90.7	66.3	100	Concrete (PCC)	FAIR	Concrete (PCC)	FAIR
0000010830	2684	CARRIAGE HILL LN	CDS	INLAND LN	142	24	3408	LOCAL	80.7	37.6	100	Concrete (PCC)	FAIR	Concrete (PCC)	FAIR
0000010840	2678	SHORELINE WAY	CDS	OASIS DR	535	28	14980	LOCAL	94.9	80.6	100	Concrete (PCC)	FAIR	Concrete (PCC)	FAIR
0000010850	2680	CROWN POINT LN	CDS	OASIS DR	366	24	8784	LOCAL	90	72.4	97.2	Concrete (PCC)	FAIR	Concrete (PCC)	FAIR
0000010860	2440	BLACK HORSE RUN	LOVELAND-MIAMIVILLE RD	SADDLEBROOK CT	848	20	16960	LOCAL	69	69.5	75.3	Concrete (PCC)	FAIR	Concrete (PCC)	FAIR
0000010870	2440	BLACK HORSE RUN	SADDLEBROOK CT	RED ROAN DR	755	20	15100	LOCAL	69.8	86.3	72.4	None		None	
0000010880	2440	BLACK HORSE RUN	RED ROAN DR	CDS	807	20	16140	LOCAL	74	86	76.8	None		None	
0000010890	2441	RED ROAN DR	BLACK HORSE RUN	END OF STREET	569	20	11380	LOCAL	58.3	39.9	71.5	None		None	
0000010900	2442	SADDLEBROOK CT	BLACK HORSE RUN	BAY CT	941	20	18820	LOCAL	74	84.5	77.1	None		None	
0000010910	2442	SADDLEBROOK CT	BAY CT	CDS	373	20	7460	LOCAL	76.5	80.8	80.6	None		None	
0000010920	2443	BAY CT	CDS	SADDLEBROOK CT	415	20	8300	LOCAL	69	71.5	74.8	None		None	
0000010930	2015	RETSWOOD DR	OAKLAND RD	END OF STREET	2364	25	59100	LOCAL	57.9	72	62.6	None		None	
0000010940	2314	NEALE LN	OAKLAND RD	END OF STREET	1769	19	33611	LOCAL	88.7	78.2	94.1	None		None	
0000010950	2599	FAIRWIND CT	MILLBROOK LN	CDS	861	20	17220	LOCAL	82.1	70.8	89.2	Concrete (PCC)	FAIR	Concrete (PCC)	FAIR
0000010960	2600	GENTLEWIND CT	MILLBROOK LN	CDS	862	20	17240	LOCAL	84.4	78.6	89.5	Concrete (PCC)	FAIR	Concrete (PCC)	FAIR
0000010970	2839	PLEASANT VALLEY CT	CDS	MILLBROOK LN	442	20	8840	LOCAL	79.6	60.5	89.6	Concrete (PCC)	FAIR	Concrete (PCC)	FAIR
0000010980	2838	WINDRIFT CT	CDS	MILLBROOK LN	353	20	7060	LOCAL	75.7	52.9	87.6	Concrete (PCC)	FAIR	Concrete (PCC)	FAIR
0000010990	2837	STOCKTON CT	CDS	MILLBROOK LN	360	20	7200	LOCAL	79.9	64.5	88.6	Concrete (PCC)	FAIR	Concrete (PCC)	FAIR
0000011000	2158	OAKLAND DR	MILLBROOK LN	OAK BARK CT	555	24	13320	LOCAL	21.7	54.2	25	None		None	
0000011010	2158	OAKLAND DR	OAK BARK CT	OAKLAND RD	637	24	15288	LOCAL	33.9	60.4	38.2	None		None	
0000011020	2159	OAK BARK CT	CDS	OAKLAND DR	421	25	10525	LOCAL	60.7	68.1	66.5	None		None	
0000011030	2159	OAK BARK CT	OAKLAND DR	CDS	381	25	9525	LOCAL	47.4	50.3	55.5	None		None	
0000011040	2832	HUNTERWOOD LN	CDS	MILLBROOK LN	683	24	16392	LOCAL	19.5	67.3	21.4	Concrete (PCC)	FAIR	Concrete (PCC)	FAIR
0000011050	2833	SHALLOWBROOK CT	CDS	MILLBROOK LN	1170	24	28080	LOCAL	39.1	66.7	43	Concrete (PCC)	FAIR	Concrete (PCC)	FAIR
0000011060	2901	WINDY HOLLOW CT	CDS	MILLBROOK LN	1093	24	26232	LOCAL	36	60.4	40.5	Concrete (PCC)	FAIR	Concrete (PCC)	FAIR
0000011070	2901	WINDY HOLLOW CT	MILLBROOK LN	CDS	189	24	4536	LOCAL	40.7	44.9	48.8	Concrete (PCC)	FAIR	Concrete (PCC)	FAIR
0000011080	2598	MILLBROOK LN	WINDY HOLLOW CT	SHALLOWBROOK CT	601	28	16828	LOCAL	43.5	54.1	50.1	Concrete (PCC)	FAIR	Concrete (PCC)	FAIR
0000011090	2598	MILLBROOK LN	SHALLOWBROOK CT	HUNTERWOOD LN	407	28	11396	LOCAL	25.9	63.3	28.9	Concrete (PCC)	FAIR	Concrete (PCC)	FAIR
0000011100	2598	MILLBROOK LN	HUNTERWOOD LN	OAKLAND DR	543	28	15204	LOCAL	38.3	54.3	44.1	Concrete (PCC)	FAIR	Concrete (PCC)	FAIR
0000011110	2598	MILLBROOK LN	OAKLAND DR	STOCKTON CT	805	28	22540	LOCAL	83	80.3	87.5	Concrete (PCC)	FAIR	Concrete (PCC)	FAIR
0000011120	2598	MILLBROOK LN	STOCKTON CT	WINDRIFT CT	449	28	12572	LOCAL	81.1	73.1	87.4	Concrete (PCC)	FAIR	Concrete (PCC)	FAIR
0000011130	2598	MILLBROOK LN	WINDRIFT CT	PLEASANT VALLEY CT	362	28	10136	LOCAL	75.3	66.1	83.1	Concrete (PCC)	FAIR	Concrete (PCC)	FAIR
0000011140	2598	MILLBROOK LN	PLEASANT VALLEY CT	GENTLEWIND CT	411	28	11508	LOCAL	78.7	65.7	86.9	Concrete (PCC)	FAIR	Concrete (PCC)	FAIR
0000011150	2598	MILLBROOK LN	GENTLEWIND CT	FAIRWIND CT	451	28	12628	LOCAL	81.1	79.1	85.9	Concrete (PCC)	FAIR	Concrete (PCC)	FAIR
0000011160	2598	MILLBROOK LN	FAIRWIND CT	OAKLAND RD	262	28	7336	LOCAL	80	71.9	86.6	Concrete (PCC)	FAIR	Concrete (PCC)	FAIR
0000011170	2884	PALMER PL	CDS	PAXTON RD	731	28	20468	LOCAL	57.8	57.4	65.8	Concrete (PCC)	FAIR	Concrete (PCC)	FAIR
0000011180	3071	BLACKSTONE PL	PAXTON RD	CDS	1062	28	29736	LOCAL	54.9	67.7	60.2	Concrete (PCC)	FAIR	Concrete (PCC)	FAIR
0000011190	214	REDBIRD RD (LOWER)	PAXTON GUINEA RD	REDBIRD MEADOW DR	1470	16	23520	LOCAL	73.4	71	79.7	None		None	
0000011200	214	REDBIRD RD (UPPER)	REDBIRD MEADOW DR	OAKLAND RD	5173	16	82768	LOCAL	59	60.8	66.3	None		None	
0000011210	213	SMITH RD	OAKLAND RD	HICKORY WOODS DR	6974	16.5	115071	MAJOR ARTERIAL	72.2	78.3	71.4	None		None	
0000011220	213	SMITH RD	HICKORY WOODS DR	WEBER RD	959	16.5	15824	LOCAL	69.8	78.7	74	None		None	
0000011230	167U	WEBER RD	CDS	SMITH RD	1564	20	31280	LOCAL	39.4	60	44.4	None		None	
0000011240	2423	HICKORY WOODS DR	SMITH RD	CDS	1418	24	34032	LOCAL	31.2	59.9	35.2	None		None	



Appendix B

Present Condition Status by Street

Appendix B Present Condition Status by Street

MIAMI TOWNSHIP 2017 PAVEMENT CONDITION PRESENT STATUS - FINAL REPORT

Appendix B: Present Condition Status by Street
February 22, 2018

Table B.1: 2017 Present Condition Status by Street

Section #	T Number	Street Name	From	To	Length (ft)	Width	Area	Fun. Class	PQI	RCI	SDI	Curb Even	Curb Even Condition	Curb Odd	Curb Odd Condition
000004330	82	BROOKLYN AVE	TOWNSHIP BOUNDARY	BROOKLYN LN	358	16	5728	LOCAL	30.6	57.8	34.8	None		None	
000004340	82	BROOKLYN AVE	BROOKLYN LN	TOWNSHIP BOUNDARY	323	16	5168	LOCAL	30.2	46.6	35.9	None		None	
000004350	82	BROOKLYN AVE	TOWNSHIP BOUNDARY	CENTER ST	534	16	8544	LOCAL	39.7	60.5	44.7	None		None	
000004200	158	MCCLELLAND RD	SR-28	SIGNAL HILL DR	853	38.5	32841	LOCAL	68	78.3	72.2	None		None	
000004210	158	MCCLELLAND RD	SIGNAL HILL DR	PRICE RD	3564	38.5	137214	LOCAL	61.9	74.7	66.4	None		None	
000007440	159	LONG LN	CDS	JUNIPER DR	566	18	10188	LOCAL	61.5	60.6	69.2	Concrete (PCC)	FAIR	Concrete (PCC)	FAIR
000007450	159	LONG LN	JUNIPER DR	COOK RD	717	18	12906	LOCAL	49.8	59.7	56.2	None		None	
000004620	160	IBOLD RD	LOVELAND-MIAMIVILLE RD	DAVON CT	3632	20.33	73839	LOCAL	37.1	76.2	39.6	None		None	
000004630	160	IBOLD RD	DAVON CT	PRICE RD	1118	20.33	22729	LOCAL	44.3	61.9	49.6	None		None	
000005170	161	BEECH RD	REMINGTON RD	COUNCILRIDGE CT	6643	18.75	124556	LOCAL	38.7	70.7	42.1	None		None	
000005180	161	BEECH RD	COUNCILRIDGE CT	BRANCH HILL MIAMIVILLE RD	474	18.75	8888	LOCAL	25.9	69.4	28.3	None		None	
000005190	161	BEECH RD	BRANCH HILL MIAMIVILLE RD	ARROWPOINT DR	675	18.75	12656	LOCAL	19	56.4	21.7	None		None	
000005200	161	BEECH RD	ARROWPOINT DR	CDS	241	18.75	4519	LOCAL	15.7	46.3	18.7	Concrete (PCC)	FAIR	Concrete (PCC)	FAIR
000005230	162	PINE LN	END OF STREET	BRANCH HILL MIAMIVILLE RD	1600	12.33	19728	LOCAL	20.3	60.8	22.8	Concrete (PCC)	FAIR	Concrete (PCC)	FAIR
000005450	163	EPWORTH RD	BRANCH HILL-GUINEA RD	WESLEY DR	2225	16	35600	LOCAL	48.1	63.4	53.6	None		None	
000005460	163	EPWORTH RD	WESLEY DR	CDS	720	16	11520	LOCAL	17.6	53.2	20.4	None		None	
000005500	164	LEWIS RD (UPPER)	END OF STREET	BOOTS LN	2116	12.33	26090	LOCAL	32.1	44.5	38.5	None		None	
000005510	164	LEWIS RD (UPPER)	BOOTS LN	BRANCH HILL-GUINEA RD	2221	12.33	27385	LOCAL	40.5	63.6	45.1	None		None	
000007170	164	LEWIS RD (LOWER)	WARDS CORNER RD	END OF STREET	4470	12	53640	LOCAL	12.2	54.4	14	None		None	
000010520	165	PAXTON GUINEA RD	BRANCH HILL-GUINEA RD	PAXTON WOODS DR	2326	16.5	38379	LOCAL	66	73.2	71.1	None		None	
000010530	165	PAXTON GUINEA RD	PAXTON WOODS DR	ROTH RIDGE RD	1461	16.5	24107	LOCAL	60.9	78.7	64.5	Concrete (PCC)	FAIR	Concrete (PCC)	FAIR
000010540	165	PAXTON GUINEA RD	ROTH RIDGE RD	REDBIRD RD (LOWER)	1473	16.5	24305	LOCAL	70.8	83	74.1	None		None	
000010550	165	PAXTON GUINEA RD	REDBIRD RD (LOWER)	MUELLER LAKES LN	978	16.5	16137	LOCAL	70.7	72.7	76.3	None		None	
000010560	165	PAXTON GUINEA RD	MUELLER LAKES LN	LOVELAND-MIAMIVILLE RD	1095	16.5	18068	LOCAL	75.3	81.4	79.2	None		None	
000007330	166	CARPENTER RD	END OF STREET	BLACKBURN DR	3963	16	63408	LOCAL	62.3	68	68.3	None		None	
000007340	166	CARPENTER RD	BLACKBURN DR	BRANCH HILL-GUINEA RD	1077	16	17232	LOCAL	56.7	74.6	60.8	None		None	
000009040	167L	WEBER RD	BRANCH HILL-GUINEA RD & COOK RD	TANGLEWOOD DR	1646	19	31274	LOCAL	54	72.5	58.3	None		None	
000009050	167L	WEBER RD	TANGLEWOOD DR	WEBER WOODS CT	1192	19	22648	LOCAL	72.2	79.4	76.4	None		None	
000009060	167L	WEBER RD	WEBER WOODS CT	MITCHELL FARM DR	394	19	7486	LOCAL	67.9	78.1	72.1	None		None	
000009070	167L	WEBER RD	MITCHELL FARM DR	WEBER OAKS DR	1053	19	20007	LOCAL	72.8	77.2	77.5	None		None	
000009080	167L	WEBER RD	WEBER OAKS DR	SUMMIT RDG	271	19	5149	LOCAL	48.7	40.6	59.5	Concrete (PCC)	FAIR	Concrete (PCC)	FAIR
000009090	167L	WEBER RD	SUMMIT RDG	CDS	489	19	9291	LOCAL	39.3	60.7	44.2	Concrete (PCC)	FAIR	Concrete (PCC)	FAIR
000011230	167U	WEBER RD	CDS	SMITH RD	1564	20	31280	LOCAL	39.4	60	44.4	None		None	
000000400	187	MOUNT ZION RD	DRY RUN RD	ORCHARD VALLEY DR	472	18.5	8732	LOCAL	6.1	47.4	7.2	None		None	
000000410	187	MOUNT ZION RD	ORCHARD VALLEY DR	HICKORY THICKET DR	1250	18.5	23125	LOCAL	20.3	51.9	23.6	None		None	
000000420	187	MOUNT ZION RD	HICKORY THICKET DR	HOFFMAN RD (UPPER)	915	18.5	16928	LOCAL	22.3	55.1	25.6	None		None	
000000430	187	MOUNT ZION RD	HOFFMAN RD (UPPER)	WITMER MEADOWS DR & WITMER ESTATES DR	1651	18.5	30544	LOCAL	25.9	58.3	29.4	None		None	
000000440	187	MOUNT ZION RD	WITMER MEADOWS DR & WITMER ESTATES DR	TOWNSHIP BOUNDARY	2050	18.5	37925	LOCAL	24.1	66.2	26.6	None		None	
000000680	188	WILD ROSE LN	TOWNSHIP BOUNDARY	SR-131	717	17	12189	LOCAL	25.1	57.9	28.5	None		None	
0000003120	212	KLONDYKE RD	TOWNSHIP LIMIT	OVERLOOK DR	1871	16.66	31171	LOCAL	47.9	51.4	55.8	Concrete (PCC)	FAIR	Concrete (PCC)	FAIR



MIAMI TOWNSHIP 2017 PAVEMENT CONDITION PRESENT STATUS - FINAL REPORT

Appendix B: Present Condition Status by Street
February 22, 2018

Section #	T Number	Street Name	From	To	Length (ft)	Width	Area	Fun. Class	PQI	RCI	SDI	Curb Even	Curb Even Condition	Curb Odd	Curb Odd Condition
000003130	212	KLONDYKE RD	OVERLOOK DR	BAILEY DR	1939	16.66	32304	LOCAL	38.8	60.8	43.6	None		None	
000003140	212	KLONDYKE RD	BAILEY DR	CARTERWAY DR	2191	16.66	36502	LOCAL	60.1	64.3	66.7	None		None	
000003150	212	KLONDYKE RD	CARTERWAY DR	WOLFEN PLEASANT HILL RD	809	16.66	13478	LOCAL	66.1	54.7	76	None		None	
0000011210	213	SMITH RD	OAKLAND RD	HICKORY WOODS DR	6974	16.5	115071	MAJOR ARTERIAL	72.2	78.3	71.4	None		None	
0000011220	213	SMITH RD	HICKORY WOODS DR	WEBER RD	959	16.5	15824	LOCAL	69.8	78.7	74	None		None	
0000011190	214	REDBIRD RD (LOWER)	PAXTON GUINEA RD	REDBIRD MEADOW DR	1470	16	23520	LOCAL	73.4	71	79.7	None		None	
0000011200	214	REDBIRD RD (UPPER)	REDBIRD MEADOW DR	OAKLAND RD	5173	16	82768	LOCAL	59	60.8	66.3	None		None	
0000000150	232	SUGAR CAMP RD	US-50	SR-131	16951	17.66	299355	LOCAL	44.6	73.2	48.1	None		None	
0000000010	233	DRY RUN RD	US-50	GALLEY HILL RD (LOWER)	3318	16.5	54747	MAJOR ARTERIAL	49.5	61.5	37.3	None		None	
0000000020	233	DRY RUN RD	GALLEY HILL RD (LOWER)	HOFFMAN RD (LOWER)	6797	16.5	112151	MAJOR ARTERIAL	41	54.5	25.6	None		None	
0000000030	233	DRY RUN RD	HOFFMAN RD (LOWER)	GREYSTONE LN	3073	16.5	50705	LOCAL	57.6	70.7	62.6	None		None	
0000000040	233	DRY RUN RD	GREYSTONE LN	PEACH ORCHARD LN	1896	16.5	31284	LOCAL	52.6	74.2	56.5	None		None	
0000000050	233	DRY RUN RD	PEACH ORCHARD LN	WHITE FARM BLVD	776	16.5	12804	LOCAL	38.1	69.4	41.6	None		None	
0000000060	233	DRY RUN RD	WHITE FARM BLVD	MOUNT ZION RD	747	16.5	12326	LOCAL	30.9	73.7	33.3	None		None	
0000000070	233	DRY RUN RD	MOUNT ZION RD	SR-131	1716	16.5	28314	LOCAL	59.5	64.1	66.1	None		None	
0000000100	234	HOFFMAN RD (LOWER)	DRY RUN RD	APGAR RD	2371	14	33194	LOCAL	50.1	74.3	53.8	None		None	
0000000110	234	HOFFMAN RD (LOWER)	APGAR RD	END OF STREET	753	14	10542	LOCAL	35.3	80.5	37.2	None		None	
0000000490	234	HOFFMAN RD (UPPER)	CDS	WILD CHERRY DR	1142	16	18272	LOCAL	40.3	53.6	46.5	None		None	
0000000500	234	HOFFMAN RD (UPPER)	WILD CHERRY DR	MOUNT ZION RD	961	16	15376	LOCAL	37.8	63.6	42.1	None		None	
0000000120	235	APGAR RD	HOFFMAN RD (LOWER)	GALLEY HILL RD (UPPER)	663	15.33	10164	LOCAL	62.2	80.7	65.5	None		None	
0000000130	235	APGAR RD	GALLEY HILL RD (UPPER)	TOWNSHIP BOUNDARY	629	15.33	9643	LOCAL	64.3	81.7	67.5	None		None	
0000000090	236	GALLEY HILL RD (LOWER)	DRY RUN RD	TOWNSHIP LIMIT	49	10	490	LOCAL	65.9	31.8	84.3	None		None	
0000000140	236	GALLEY HILL RD (UPPER)	TOWNSHIP BOUNDARY	APGAR RD	1124	14	15736	LOCAL	44.6	78.6	47.3	None		None	
0000000980	238	WADE RD (LOWER)	BUCKWHEAT RD	RED BUD LN	1450	18	26100	LOCAL	32.4	57.4	36.9	Concrete (PCC)	FAIR	Concrete (PCC)	FAIR
0000000990	238	WADE RD (LOWER)	RED BUD LN	EMERSON LN	1821	18	32778	LOCAL	42.7	73	46.1	None		None	
0000001000	238	WADE RD (LOWER)	EMERSON LN	END OF STREET	454	18	8172	LOCAL	35.4	70.9	38.4	None		None	
0000001120	238	WADE RD (UPPER)	CDS	FINCH LN	227	25	5675	LOCAL	52.6	56.5	60.1	Concrete (PCC)	FAIR	Concrete (PCC)	FAIR
0000001130	238	WADE RD (UPPER)	FINCH LN	HEATHROW CT	499	25	12475	LOCAL	32.5	72.5	35.1	Concrete (PCC)	FAIR	Concrete (PCC)	FAIR
0000001140	238	WADE RD (UPPER)	HEATHROW CT	LELA LN	682	25	17050	LOCAL	46	65.7	50.8	Concrete (PCC)	FAIR	Concrete (PCC)	FAIR
0000008520	239	BARRE RD	TEAL CT	END OF STREET	851	16	13616	LOCAL	66.7	54.8	76.6	None		None	
0000008530	240	BERIE LN	END OF STREET	BARRE RD	309	12	3708	LOCAL	47.5	46.2	56.6	None		None	
0000003220	241	HAPPY HOLLOW RD	MILFORD PKWY	END OF STREET	2905	18	52290	LOCAL	36.1	54.5	41.5	None		None	
0000004170	241	HAPPY HOLLOW RD	END OF STREET	HAPPY LN	2338	18	42084	LOCAL	71.3	57.2	81.2	None		None	
0000004180	241	HAPPY HOLLOW RD	HAPPY LN	SR-28	1249	18	22482	LOCAL	53.8	59	60.8	None		None	
0000004190	241	HAPPY HOLLOW RD	SR-28	BUSINESS SR28 RD	662	14	9268	LOCAL	62.2	54.9	71.5	Concrete (PCC)	FAIR	Concrete (PCC)	FAIR
0000004160	242	HAPPY LN	END OF STREET	HAPPY HOLLOW RD	1856	12	22272	LOCAL	54.1	65.7	59.8	None		None	
0000003990	294	ELM ST	LADIES ALY	BUSINESS SR28 RD	205	19	3895	LOCAL	63.9	51.7	74.4	None		None	
0000004000	294	ELM ST	BUSINESS SR28 RD	JACKSON ST	349	19	6631	LOCAL	26.1	63.2	29.1	None		None	
0000004010	294	ELM ST	JACKSON ST	CATHERINE ALY	178	19	3382	LOCAL	27.4	48.4	32.3	None		None	
0000004020	294	ELM ST	CATHERINE ALY	NEWBERRY AVE	276	19	5244	LOCAL	42	60.5	47.2	None		None	



MIAMI TOWNSHIP 2017 PAVEMENT CONDITION PRESENT STATUS - FINAL REPORT

Appendix B: Present Condition Status by Street
February 22, 2018

Section #	T Number	Street Name	From	To	Length (ft)	Width	Area	Fun. Class	PQI	RCI	SDI	Curb Even	Curb Even Condition	Curb Odd	Curb Odd Condition
000005430	295	HOLLOW LN	END OF STREET	BRANCH HILL-GUINEA RD	895	18	16110	LOCAL	28.4	45.9	33.9	None		None	
000006020	300	RIVER RD	BRANCH HILL-LOVELAND RD	END OF STREET	2483	10	24830	LOCAL	81.5	71.4	88.4	None		None	
000008970	327	CEDAR DR	END OF STREET	BRANCH HILL-GUINEA RD	970	17.25	16733	LOCAL	56.3	58.7	63.8	None		None	
000003210	333	OVERLOOK DR	CDS	KLONDYKE RD	3083	16	49328	LOCAL	28.5	52.5	33	None		None	
000002990	344	HEISERMAN RD	US-50	END OF STREET	2784	11	30624	LOCAL	40.2	59.1	45.4	None		None	
000003650	419	LOCUST DR	MILFORD PKWY	END OF STREET	715	18	12870	LOCAL	40.1	68.8	43.8	None		None	
000000670	423	GREIMANN LN	END OF STREET	SR-131	1008	15	15120	LOCAL	73	77.5	77.6	None		None	
000009030	424	ANTHONY LN	CDS	BRANCH HILL-GUINEA RD	777	18	13986	LOCAL	55.4	67.3	60.9	None		None	
000004420	425	HOBBY HORSE LN	PRICE RD	LEE WAY	1382	18	24876	LOCAL	33.3	60.8	37.4	None		None	
000004430	425	HOBBY HORSE LN	LEE WAY	END OF STREET	260	18	4680	LOCAL	39.5	41.3	48.1	None		None	
000004440	426	LEE WAY	HOBBY HORSE LN	CDS	521	18	9378	LOCAL	32.7	55	37.5	None		None	
000001030	427	EMERSON LN	BUCKWHEAT RD	WADE RD (LOWER)	2941	18	52938	LOCAL	60.8	75.1	65.1	None		None	
000004370	428	CRESTVIEW LN	PRICE RD	GILBERT LN	823	18	14814	LOCAL	67.3	56	77	None		None	
000004380	428	CRESTVIEW LN	GILBERT LN	CDS	423	18	7614	LOCAL	72.3	63.1	80.6	None		None	
000003200	507	BAILEY DR	KLONDYKE RD	CDS	914	17	15538	LOCAL	66.8	65.6	73.8	None		None	
000002480	509	NAOMI DR	EAGLE RIDGE RD	ERIC DR	452	21	9492	LOCAL	54.1	63.7	60.2	None		None	
000002490	509	NAOMI DR	ERIC DR	SR-131	1374	21	28854	LOCAL	57.6	68.4	63.1	None		None	
000004640	549	BETT ANN LN	LOVELAND-MIAMIVILLE RD	END OF STREET	419	18	7542	LOCAL	59.5	41.1	72.5	None		None	
000002550	550	BETTY LN	RONNIE LN	CURTIS KNOLL	1348	20	26960	LOCAL	65.1	66.9	71.6	None		None	
000002560	550	BETTY LN	CURTIS KNOLL	COUNTRY LN	364	20	7280	LOCAL	70	69.3	76.4	None		None	
000002570	550	BETTY LN	COUNTRY LN	GARRETT DR	210	20	4200	LOCAL	41.3	66.3	45.5	None		None	
000002580	550	BETTY LN	GARRETT DR	RONNIE LN	1722	20	34440	LOCAL	68.8	69.8	75	None		None	
000002590	550	BETTY LN	RONNIE LN	ERIC DR	1407	20	28140	LOCAL	72.4	76.3	77.3	None		None	
000002600	550	BETTY LN	ERIC DR	KENT DR	637	20	12740	LOCAL	78.3	77.2	83.4	None		None	
000002610	550	BETTY LN	KENT DR	SR-131	846	20	16920	LOCAL	76.6	69.5	83.6	None		None	
000003160	551	CARTERWAY DR	CDS	KLONDYKE RD	1951	16	31216	LOCAL	65.3	71	70.9	None		None	
000001600	552	W DAY CIR	SR-131	KASH DR	670	20	13400	LOCAL	74.4	68.4	81.4	None		None	
000001610	552	W DAY CIR	KASH DR	LINDA LN	466	20	9320	LOCAL	78.5	77.6	83.5	None		None	
000001620	552	W DAY CIR	LINDA LN	MELLIE AVE	372	20	7440	LOCAL	74.8	79.6	79.1	None		None	
000002510	553	DAY DR	VALLEY FORGE RD	EAGLE RIDGE RD	711	21.5	15287	LOCAL	65.9	79	69.8	None		None	
000002520	553	DAY DR	EAGLE RIDGE RD	SR-131	1648	21.5	35432	LOCAL	50.4	74.3	54.1	None		None	
000005090	554	FARLOOK DR	FIELDCREST LN	CDS	384	16	6144	LOCAL	25.5	47.2	30.2	None		None	
000005070	555	FIELDCREST LN	BRANCH HILL MIAMIVILLE RD	FARLOOK DR	484	16	7744	LOCAL	33.5	61.1	37.6	None		None	
000005080	555	FIELDCREST LN	FARLOOK DR	CDS	584	16	9344	LOCAL	26.5	48.4	31.2	None		None	
000008120	556	JERRY LEE DR	END OF STREET	CATHERINE DR	113	18	2034	LOCAL	40.8	28.3	53.2	None		None	
000008130	556	JERRY LEE DR	CATHERINE DR	QUEENIE LN	905	18	16290	LOCAL	30.1	48.1	35.5	None		None	
000008140	556	JERRY LEE DR	QUEENIE LN	SR-28	931	18	16758	LOCAL	34.3	54.9	39.4	None		None	
000001640	557	KASH DR	MELLIE AVE	SALLY ST	471	18	8478	LOCAL	80.8	76.9	86.1	None		None	
000001650	557	KASH DR	SALLY ST	W DAY CIR	756	18	13608	LOCAL	78.1	80	82.4	None		None	
000001660	558	LINDA LN	MELLIE AVE	W DAY CIR	1324	18	23832	LOCAL	80.1	78.8	84.9	None		None	



MIAMI TOWNSHIP 2017 PAVEMENT CONDITION PRESENT STATUS - FINAL REPORT

Appendix B: Present Condition Status by Street
February 22, 2018

Section #	T Number	Street Name	From	To	Length (ft)	Width	Area	Fun. Class	PQI	RCI	SDI	Curb Even	Curb Even Condition	Curb Odd	Curb Odd Condition
000001560	559	MELLIE AVE	SR-131	KASH DR	668	18	12024	LOCAL	78.5	72.5	84.8	None		None	
000001570	559	MELLIE AVE	KASH DR	LINDA LN	459	18	8262	LOCAL	81.5	77.2	86.8	None		None	
000001580	559	MELLIE AVE	LINDA LN	W DAY CIR	1986	18	35748	LOCAL	31.9	66.4	35.2	None		None	
000001590	559	MELLIE AVE	W DAY CIR	SR-131	3495	18	62910	LOCAL	14.6	54.7	16.8	None		None	
000004070	560	MENNO DR	BUSINESS SR28 RD	END OF STREET	1029	19	19551	LOCAL	73.2	71.4	79.4	None		None	
000004650	561	RIVERVIEW LN	LOVELAND-MIAMIVILLE RD	END OF STREET	365	17	6205	LOCAL	78.7	47.3	93.3	None		None	
000001630	562	SALLY ST	SR-131	KASH DR	662	18	11916	LOCAL	79.2	73.5	85.3	None		None	
000004520	603	ALPINE DR	PRICE RD	CDS	903	16	14448	LOCAL	18.1	64.7	20.1	None		None	
000006050	607	SYLVAN DR	END OF STREET	SYCAMORE ST	387	12	4644	LOCAL							
000006060	607	SYLVAN DR	SYCAMORE ST	LOCUST AVE	244	12	2928	LOCAL	88.9	60.4	100	None		None	
000006070	607	SYLVAN DR	LOCUST AVE	BRANCH HILL-LOVELAND RD	238	12	2856	LOCAL	86.9	80	91.7	None		None	
000003660	631	WILLNEAN DR	MILFORD PKWY	HOLLOW CREEK DR	1851	23.2	42943	LOCAL	65.5	70.5	71.2	None		None	
000003670	631	WILLNEAN DR	HOLLOW CREEK DR	DOMINION CT	1886	23.2	43755	LOCAL	71.5	73.5	77	None		None	
000003680	631	WILLNEAN DR	DOMINION CT	RAINBOW TRL	2598	23.2	60274	LOCAL	49.8	67.1	54.7	None		None	
000003410	632	BEE LN	MILFORD PKWY	CDS	1147	18	20646	LOCAL	67.2	72.3	72.6	None		None	
000000080	633	MELODY LN	SR-131	END OF STREET	1522	18	27396	LOCAL	55.5	60.3	62.5	None		None	
000008010	634	ROAN RD	SR-28	SORREL LN	927	16	14832	LOCAL	31.4	73.7	33.8	None		None	
000008020	634	ROAN RD	SORREL LN	CDS	200	16	3200	LOCAL	33.8	51	39.4	None		None	
000008050	635	SORREL LN	PINTO PL	ROAN RD	584	18	10512	LOCAL	26.3	74.4	28.2	None		None	
000008030	636	PINTO PL	CDS	SORREL LN	1053	20.5	21587	LOCAL	50	57.6	56.9	None		None	
000008040	636	PINTO PL	SORREL LN	END OF STREET	324	20.5	6642	LOCAL	25.1	62.1	28.1	None		None	
000003890	637	MEADOWVIEW DR	CDS	VALLEY VIEW DR	1037	18	18666	LOCAL	23.4	59	26.5	None		None	
000003900	637	MEADOWVIEW DR	VALLEY VIEW DR	HIGHVIEW DR	971	18	17478	LOCAL	22.6	56.7	25.8	None		None	
000003870	638	HIGHVIEW DR	CDS	MEADOWVIEW DR	1145	19	21755	LOCAL	21.2	61.8	23.7	None		None	
000003910	638	HIGHVIEW DR	MEADOWVIEW DR	SR-28	80	19	1520	LOCAL	52.3	60.7	58.8	None		None	
000003920	638	HIGHVIEW DR	SR-28	BUSINESS SR28 RD	1179	19	22401	LOCAL	25.4	62.9	28.3	None		None	
000004280	639	MILFORD HILLS DR	MAIN ST	RIDGEWOOD LN	830	19	15770	LOCAL	40.3	57.1	45.9	None		None	
000004290	639	MILFORD HILLS DR	RIDGEWOOD LN	BEECHWOOD LN	340	19	6460	LOCAL	21.6	61	24.3	None		None	
000004300	639	MILFORD HILLS DR	BEECHWOOD LN	CDS	2381	19	45239	LOCAL	48	67.2	52.8	None		None	
000004310	640	RIDGEWOOD LN	MILFORD HILLS DR	END OF STREET	251	18	4518	LOCAL	47.4	52.5	55	None		None	
000002200	641	ELWYNN DR	DEBLIN DR	TEAKWOOD DR	443	19	8417	LOCAL	54.2	68.8	59.3	None		None	
000002210	641	ELWYNN DR	TEAKWOOD DR	BERDOVA DR	250	19	4750	LOCAL	66.7	58.1	75.7	None		None	
000002220	641	ELWYNN DR	BERDOVA DR	RONLEE DR	236	19	4484	LOCAL	65.8	71.5	71.3	None		None	
000002230	641	ELWYNN DR	RONLEE DR	CHELSEA CT	527	19	10013	LOCAL	64.5	70.2	70.2	None		None	
000002240	641	ELWYNN DR	CHELSEA CT	WILLOWWOOD DR	440	19	8360	LOCAL	66.6	66.5	73.4	None		None	
000002250	641	ELWYNN DR	WILLOWWOOD DR	END OF STREET	176	19	3344	LOCAL	63.5	55.9	72.7	None		None	
000002320	642	TEAKWOOD DR	ELWYNN DR	MILBURNE DR	2056	19.5	40092	LOCAL	59.2	73.7	63.7	None		None	
000002300	643	BERDOVA DR	WOLFPEN PLEASANT HILL RD	KAREN LN	248	19	4712	LOCAL	69.8	46.9	82.8	None		None	
000002310	643	BERDOVA DR	KAREN LN	ELWYNN DR	434	19	8246	LOCAL	75	72.1	81.1	None		None	
000002270	644	KAREN LN	BERDOVA DR	WILLOWWOOD DR	1167	18	21006	LOCAL	40.3	66.1	44.5	None		None	



MIAMI TOWNSHIP 2017 PAVEMENT CONDITION PRESENT STATUS - FINAL REPORT

Appendix B: Present Condition Status by Street
February 22, 2018

Section #	T Number	Street Name	From	To	Length (ft)	Width	Area	Fun. Class	PQI	RCI	SDI	Curb Even	Curb Even Condition	Curb Odd	Curb Odd Condition
000001830	645	DEBLIN DR	WOLFFEN PLEASANT HILL RD	ELWYNN DR	600	23.5	14100	LOCAL	75.6	62.7	84.4	None		None	
000001840	645	DEBLIN DR	ELWYNN DR	MILBURNE DR	2062	23.5	48457	LOCAL	75.9	73	81.9	None		None	
000001850	645	DEBLIN DR	MILBURNE DR	STONEWALL JACKSON DR	419	23.5	9847	LOCAL	67.6	76.8	72.1	None		None	
000001860	645	DEBLIN DR	STONEWALL JACKSON DR	MONASSAS RUN RD	376	23.5	8836	LOCAL	64.9	79.2	68.7	Concrete (PCC)	FAIR	Concrete (PCC)	FAIR
000001870	645	DEBLIN DR	MONASSAS RUN RD	PATRICK HENRY DR	367	23.5	8625	LOCAL	66.9	80.8	70.5	Concrete (PCC)	FAIR	Concrete (PCC)	FAIR
000001880	645	DEBLIN DR	PATRICK HENRY DR	JEB STUART DR	376	23.5	8836	LOCAL	61.6	86.9	63.8	Concrete (PCC)	FAIR	Concrete (PCC)	FAIR
000001890	645	DEBLIN DR	JEB STUART DR	MT VERNON DR	374	23.5	8789	LOCAL	57.3	87.5	59.2	Concrete (PCC)	FAIR	Concrete (PCC)	FAIR
000001900	645	DEBLIN DR	MT VERNON DR	BUCKWHEAT RD	1053	23.5	24746	LOCAL	53.8	77.5	57.2	Concrete (PCC)	FAIR	Concrete (PCC)	FAIR
000005260	646	TARKINGTON LN	CDS	CYNTHIA DR	416	17	7072	LOCAL	42.9	54	49.5	Concrete (PCC)	FAIR	Concrete (PCC)	FAIR
000005270	646	TARKINGTON LN	CYNTHIA DR	BRANCH HILL MIAMIVILLE RD	554	17	9418	LOCAL	42.1	60.6	47.4	Concrete (PCC)	FAIR	Concrete (PCC)	FAIR
000005250	647	CYNTHIA DR	TARKINGTON LN	END OF STREET	441	11	4851	LOCAL	14.2	63.3	15.8	Concrete (PCC)	FAIR	Concrete (PCC)	FAIR
000007350	658	BLACKBURN DR	END OF STREET	BLACKBURN DR	238	17	4046	LOCAL	73.4	66.1	81	None		None	
000007360	658	BLACKBURN DR	BLACKBURN DR	CARPENTER RD	491	17	8347	LOCAL	61.7	70.3	67.1	None		None	
000007370	658	BLACKBURN DR	BRANCH HILL-GUINEA RD	BLACKBURN DR	1031	17	17527	LOCAL	60.6	71	65.8	None		None	
000008080	659	CAROLE DR	CATHERINE DR	EUNITA DR	899	18	16182	LOCAL	42.8	64	47.5	None		None	
000008090	660	CATHERINE DR	END OF STREET	EUNITA DR	118	18	2124	LOCAL	49.5	19.8	68.5	None		None	
000008100	660	CATHERINE DR	EUNITA DR	CAROLE DR	562	18	10116	LOCAL	46.5	57.5	52.9	None		None	
000008110	660	CATHERINE DR	CAROLE DR	JERRY LEE DR	439	18	7902	LOCAL	39.8	59.4	45	None		None	
000002870	661	COUNTRY LN	FOREST RIDGE CIR	CAROLYN LN	434	22.66	9834	LOCAL	43.7	56.2	50	None		None	
000002880	661	COUNTRY LN	CAROLYN LN	CINDY LN	398	22.66	9019	LOCAL	63.3	67.7	69.4	None		None	
000002890	661	COUNTRY LN	CINDY LN	CANDY LN	439	22.66	9948	LOCAL	68.5	68.9	74.9	None		None	
000002900	661	COUNTRY LN	CANDY LN	CHRISTY LN	466	22.66	10560	LOCAL	64.5	70.5	70.1	None		None	
000002910	661	COUNTRY LN	CHRISTY LN	HILLSIDE TER	774	22.66	17539	LOCAL	38.6	61.4	43.3	None		None	
000002920	661	COUNTRY LN	HILLSIDE TER	BETTY LN	1229	22.66	27849	LOCAL	31.1	66.1	34.3	None		None	
000004590	663	DORNOCH DR	LANARK LN	DUNDEE DR	842	17	14314	LOCAL	64	86.5	66.3	None		None	
000004570	664	DUNDEE DR	KILRENNY DR	DORNOCH DR	485	16	7760	LOCAL	53.3	84.9	55.5	None		None	
000004580	664	DUNDEE DR	DORNOCH DR	PRICE RD	489	16	7824	LOCAL	80.5	86.6	83.4	None		None	
000008060	667	EUNITA DR	SR-28	CAROLE DR	851	19	16169	LOCAL	25.4	60.2	28.6	None		None	
000008070	667	EUNITA DR	CAROLE DR	CATHERINE DR	611	19	11609	LOCAL	41.2	62.6	46	None		None	
000004560	672	KILRENNY DR	DUNDEE DR	LANARK LN	834	17	14178	LOCAL	73.2	76	78.2	None		None	
000004540	673	LANARK LN	PRICE RD	DORNOCH DR	479	18	8622	LOCAL	59.3	59.9	66.9	None		None	
000004550	673	LANARK LN	DORNOCH DR	KILRENNY DR	497	18	8946	LOCAL	71.6	76.2	76.5	None		None	
000002660	679	CURTIS KNOLL	BETTY LN	END OF STREET	515	16	8240	LOCAL	67.8	77	72.2	None		None	
000002700	682	GARRETT DR	BETTY LN	RONNIE LN	1298	20	25960	LOCAL	71.5	76.8	76.2	None		None	
000002710	682	GARRETT DR	RONNIE LN	KENT DR	2033	20	40660	LOCAL	73	74.4	78.4	None		None	
000005060	684	INDIANVIEW DR	CDS	BRANCH HILL MIAMIVILLE RD	1856	18	33408	LOCAL	25.5	50.9	29.8	None		None	
000002630	687	KAY DR	CDS	RONNIE LN	817	18	14706	LOCAL	59.7	65.4	66	None		None	
000002640	687	KAY DR	RONNIE LN	PLEASANT VIEW RD	334	18	6012	LOCAL	42.8	61.1	48.1	None		None	
000002650	687	KAY DR	PLEASANT VIEW RD	KENT DR	1660	18	29880	LOCAL	42.7	64.6	47.3	None		None	
000002720	688	KENT DR	BETTY LN	GARRETT DR	449	19	8531	LOCAL	60	72	64.9	None		None	



MIAMI TOWNSHIP 2017 PAVEMENT CONDITION PRESENT STATUS - FINAL REPORT

Appendix B: Present Condition Status by Street
February 22, 2018

Section #	T Number	Street Name	From	To	Length (ft)	Width	Area	Fun. Class	PQI	RCI	SDI	Curb Even	Curb Even Condition	Curb Odd	Curb Odd Condition
000002730	688	KENT DR	GARRETT DR	KAY DR	452	19	8588	LOCAL	56.4	71.9	61	None		None	
000002740	688	KENT DR	KAY DR	PLEASANT VIEW RD	886	19	16834	LOCAL	51.1	69.5	55.7	None		None	
000000650	689	LINDA WAY	SR-131	END OF STREET	1591	18	28638	LOCAL	71.3	80.1	75.3	None		None	
0000005120	691	MIAMI VALLEY DR	CDS	BRANCH HILL MIAMIVILLE RD	974	21.5	20941	LOCAL	36.5	52.6	42.3	None		None	
0000005130	691	MIAMI VALLEY DR	BRANCH HILL MIAMIVILLE RD	RYAN CIR	1262	21.5	27133	LOCAL	59.9	73	64.6	None		None	
0000005140	691	MIAMI VALLEY DR	RYAN CIR	CDS	252	21.5	5418	LOCAL	55.3	56.2	63.2	None		None	
0000002780	697	PLEASANT VIEW RD	KAY DR	KENT DR	1052	20	21040	LOCAL	53.1	65.4	58.7	None		None	
0000002790	697	PLEASANT VIEW RD	KENT DR	DAVID LN	989	20	19780	LOCAL	49	62.9	54.7	None		None	
0000002800	697	PLEASANT VIEW RD	DAVID LN	SR-131	688	20	13760	LOCAL	32.7	64.9	36.2	None		None	
0000002750	698	RONNIE LN	BETTY LN	GARRETT DR	457	18	8226	LOCAL	67.3	75.3	72.1	None		None	
0000002760	698	RONNIE LN	GARRETT DR	BETTY LN	438	18	7884	LOCAL	54.2	60.4	61	None		None	
0000002770	698	RONNIE LN	BETTY LN	KAY DR	439	18	7902	LOCAL	61	45.4	72.9	None		None	
0000004320	707	BEECHWOOD LN	MILFORD HILLS DR	END OF STREET	260	18	4680	LOCAL	29.9	55.2	34.3	None		None	
0000003420	711	COLONIAL DR	MILFORD PKWY	CDS	1923	18	34614	LOCAL	77.2	81.4	81.2	None		None	
0000002810	719	HILLSIDE TER	COUNTRY LN	CDS	1128	18	20304	LOCAL	22.3	57.7	25.3	None		None	
0000007260	721	LOUANNE LN	PRICE RD	CDS	1151	18	20718	LOCAL	64.8	79.8	68.4	None		None	
0000002170	723	MILBURNE DR	DEBLIN DR	TEAKWOOD DR	457	22	10054	LOCAL	59	55.8	67.5	None		None	
0000002180	723	MILBURNE DR	TEAKWOOD DR	RONLEE DR	456	22	10032	LOCAL	62.6	67.6	68.7	None		None	
0000002190	723	MILBURNE DR	RONLEE DR	MONASSAS RUN RD	1315	22	28930	LOCAL	73.8	69.2	80.6	Concrete (PCC)	FAIR	Concrete (PCC)	FAIR
0000002350	725	PLEASANT CIR	WOLFPEN PLEASANT HILL RD	CDS	651	18	11718	LOCAL	23	61.3	25.8	None		None	
0000000970	727	RIDGECREST DR	BUCKWHEAT RD	CDS	1725	18	31050	LOCAL	69.5	70.8	75.5	None		None	
0000000940	732	BERKSHIRE DR	BUCKWHEAT RD	LARKSPUR DR	691	20	13820	LOCAL	73.8	84.3	76.9	None		None	
0000000950	732	BERKSHIRE DR	LARKSPUR DR	CDS	521	20	10420	LOCAL	71.9	66	79.3	None		None	
0000008990	733	BOBBY CT	CDS	JER-LES DR	385	18	6930	LOCAL	60.3	58.9	68.2	None		None	
0000003810	734	BRIAR HILL CIR	BRIAR HILL DR	CDS	206	20	4120	LOCAL	32	44.2	38.4	None		None	
0000003790	735	BRIAR HILL DR	BROADVIEW PL	HEATHERSTONE WAY	362	20	7240	LOCAL	52.8	69.2	57.7	None		None	
0000003800	735	BRIAR HILL DR	HEATHERSTONE WAY	BRIAR HILL CIR	330	20	6600	LOCAL	24.3	59.7	27.4	None		None	
0000003780	736	BROADVIEW PL	CDS	BRIAR HILL DR	1303	19	24757	LOCAL	53.1	59.9	59.9	None		None	
0000008980	737	DAVID CT	CDS	JER-LES DR	782	18	14076	LOCAL	49.6	63.3	55.3	None		None	
0000003820	738	HEATHERSTONE WAY	WOLFPEN PLEASANT HILL RD	BRIAR HILL DR	1452	18	26136	LOCAL	36.2	59	40.9	None		None	
0000008170	739	HOLLAND DR	SR-28	RING LN	1418	18	25524	LOCAL	14.8	58.6	16.8	None		None	
0000009000	740	JER-LES DR	JER-LES DR	BOBBY CT	432	20	8640	LOCAL	32.1	34.5	40.4	None		None	
0000009010	740	JER-LES DR	BOBBY CT	DAVID CT	345	20	6900	LOCAL	43	55.2	49.3	None		None	
0000009020	740	JER-LES DR	DAVID CT	BRANCH HILL-GUINEA RD	216	20	4320	LOCAL	59.6	56	68.2	None		None	
0000000960	741	LARKSPUR DR	BERKSHIRE DR	CDS	286	20	5720	LOCAL	66.1	80	69.8	None		None	
0000003830	742	MORNINGSIDE CIR	WOLFPEN PLEASANT HILL RD	CDS	444	18	7992	LOCAL	18.5	60	20.8	None		None	
0000007270	743	OSKAMP DR	PRICE RD	CDS	1136	18	20448	LOCAL	67.4	82	70.7	None		None	
0000003770	744	RAINBOW TRL	WILLNEAN DR	WOLFPEN PLEASANT HILL RD	2364	20	47280	LOCAL	27.4	65.4	30.3	None		None	
0000008180	745	RING LN	CDS	HOLLAND DR	428	22	9416	LOCAL	34.5	52.9	40	None		None	
0000008190	745	RING LN	HOLLAND DR	WOODVILLE PIKE	425	22	9350	LOCAL	31.1	63.6	34.6	None		None	



MIAMI TOWNSHIP 2017 PAVEMENT CONDITION PRESENT STATUS - FINAL REPORT

Appendix B: Present Condition Status by Street
February 22, 2018

Section #	T Number	Street Name	From	To	Length (ft)	Width	Area	Fun. Class	PQI	RCI	SDI	Curb Even	Curb Even Condition	Curb Odd	Curb Odd Condition
0000003560	746	SHERWOOD DR	MILFORD PKWY	WERKSHIRE DR	1134	20	22680	LOCAL	30	59.8	33.8	None		None	
0000003570	746	SHERWOOD DR	WERKSHIRE DR	MARCIE LN	1400	20	28000	LOCAL	51.9	72.6	56	None		None	
0000003580	747	WERKSHIRE DR	SHERWOOD DR	CDS	1135	20	22700	LOCAL	47.1	72.7	50.9	None		None	
0000007180	766	JANNIE LN	LOVELAND-MIAMIVILLE RD	CDS	1105	20	22100	LOCAL	26.9	63.1	30	None		None	
0000002330	768	RONLEE DR	ELWYNN DR	MILBURNE DR	1946	20	38920	LOCAL	56.4	78.9	59.7	None		None	
0000004480	769	SHADY HOLLOW LN	PINE RIDGE RD	THORNY RIDGE LN	967	20	19340	LOCAL	83.7	60.7	94.1	None		None	
0000004460	771	THORNY RIDGE LN	MAPLE RIDGE RD	PINE RIDGE RD	382	20	7640	LOCAL	81	58.8	91.7	None		None	
0000004470	771	THORNY RIDGE LN	PINE RIDGE RD	SHADY HOLLOW LN	366	20	7320	LOCAL	78.9	45.9	94.1	None		None	
0000006030	772	LOCUST AVE	END OF STREET	SYLVAN DR	202	17	3434	LOCAL	79.2	34	100	None		None	
0000005100	776	APACHE TRL	BRANCH HILL MIAMIVILLE RD	CDS	1978	20	39560	LOCAL	60.8	83.5	63.5	None		None	
0000008160	777	FLOYD PL	CDS	SR-28	833	18	14994	LOCAL	42.7	61.3	47.9	None		None	
0000000660	778	HILLTOP WAY	SR-131	END OF STREET	1654	18	29772	LOCAL	62.4	79.7	65.9	None		None	
0000002620	779	DAVID LN	PLEASANT VIEW RD	END OF STREET	207	18	3726	LOCAL	60.4	65.5	66.8	None		None	
0000001060	780	LELA LN	BUCKWHEAT RD	WINCHESTER DR	1731	23.66	40955	LOCAL	24.5	58.8	27.7	None		None	
0000001070	780	LELA LN	WINCHESTER DR	HUNTERS CT	340	23.66	8044	LOCAL	46.4	60.3	52.2	Concrete (PCC)	FAIR	Concrete (PCC)	FAIR
0000001080	780	LELA LN	HUNTERS CT	BRUSHWOOD CT	335	23.66	7926	LOCAL	44.2	59.9	49.8	Concrete (PCC)	FAIR	Concrete (PCC)	FAIR
0000001090	780	LELA LN	BRUSHWOOD CT	WADE RD (UPPER)	283	23.66	6696	LOCAL	48.7	64.2	54.1	Concrete (PCC)	FAIR	Concrete (PCC)	FAIR
0000001100	780	LELA LN	WADE RD (UPPER)	DELFAIR LN	346	23.66	8186	LOCAL	61.1	54.3	70.3	Concrete (PCC)	FAIR	Concrete (PCC)	FAIR
0000001110	780	LELA LN	DELFAIR LN	END OF STREET	389	23.66	9204	LOCAL	62.4	50.3	73	Concrete (PCC)	FAIR	Concrete (PCC)	FAIR
0000003880	781	VALLEY VIEW DR	MEADOWVIEW DR	CDS	950	20	19000	LOCAL	26.6	67.8	29.2	None		None	
0000004390	782	GILBERT LN	CRESTVIEW LN	MILDRED LN	537	20	10740	LOCAL	53.6	61.4	60.1	None		None	
0000004400	783	MILDRED LN	GILBERT LN	CDS	440	20	8800	LOCAL	54.2	67.8	59.4	None		None	
0000004410	783	MILDRED LN	GILBERT LN	CDS	1225	20	24500	LOCAL	35.7	63.8	39.7	None		None	
0000008150	784	QUEENIE LN	JERRY LEE DR	BRANCH HILL-GUINEA RD	1257	18	22626	LOCAL	40.5	59.9	45.7	None		None	
0000002680	785	S GARRETT DR	CDS	FOX RUN RD	812	20	16240	LOCAL	76.9	72	83.2	None		None	
0000002690	785	S GARRETT DR	FOX RUN RD	BETTY LN	661	20	13220	LOCAL	75.8	76.3	80.9	None		None	
0000005440	786	ARBORCREST DR	END OF STREET	BRANCH HILL-GUINEA RD	1570	18	28260	LOCAL	34.2	61.5	38.3	None		None	
0000001780	787	ASHCRAFT DR	OAKWOOD DR	CDS	489	20	9780	LOCAL	62.9	67.6	69	None		None	
0000006850	788	BONNIE LN	WARDS CORNER RD	CDS	615	20	12300	LOCAL	26.4	46.1	31.5	None		None	
0000005490	789	BOOTS LN	END OF STREET	LEWIS RD (UPPER)	1639	18	29502	LOCAL	31	59.8	35	None		None	
0000001790	790	DEB-RANAL CT	OAKWOOD DR	CDS	496	20	9920	LOCAL	68.1	64.5	75.5	None		None	
0000001710	791	ELMCRIS DR	EMILY DR	OAKWOOD DR	293	19	5567	LOCAL	75.1	61.4	84.2	None		None	
0000001720	791	ELMCRIS DR	OAKWOOD DR	CDS	480	19	9120	LOCAL	77.5	70.9	84.1	None		None	
0000001670	792	EMILY DR	WOLFPEN PLEASANT HILL RD	SHIRL BAR CIR	444	18	7992	LOCAL	73.3	61.6	82.1	None		None	
0000001680	792	EMILY DR	SHIRL BAR CIR	RICHLAND CIR	450	18	8100	LOCAL	78.5	75.5	84	None		None	
0000001690	792	EMILY DR	RICHLAND CIR	LYNNE CLARA DR	462	18	8316	LOCAL	77.7	72.8	83.9	None		None	
0000001700	792	EMILY DR	LYNNE CLARA DR	ELMCRIS DR	457	18	8226	LOCAL	77.3	67	85	None		None	
0000004450	793	MAPLE RIDGE RD	PRICE RD	THORNY RIDGE LN	1402	20	28040	LOCAL	82.8	65.5	91.5	None		None	
0000001760	794	OAKLEAF DR	END OF STREET	OAKWOOD DR	230	18	4140	LOCAL	74.3	44.5	89.1	None		None	
0000001770	794	OAKLEAF DR	OAKWOOD DR	CDS	464	18	8352	LOCAL	77.5	67.8	85	None		None	



MIAMI TOWNSHIP 2017 PAVEMENT CONDITION PRESENT STATUS - FINAL REPORT

Appendix B: Present Condition Status by Street
February 22, 2018

Section #	T Number	Street Name	From	To	Length (ft)	Width	Area	Fun. Class	PQI	RCI	SDI	Curb Even	Curb Even Condition	Curb Odd	Curb Odd Condition
000001730	795	OAKWOOD DR	ELMCRIS DR	DEB-RANAL CT	444	18	7992	LOCAL	79.9	74.6	85.7	None		None	
000001740	795	OAKWOOD DR	DEB-RANAL CT	ASHCRAFT DR	459	18	8262	LOCAL	80	78.9	84.7	None		None	
000001750	795	OAKWOOD DR	ASHCRAFT DR	OAKLEAF DR	443	18	7974	LOCAL	83.3	82.1	87.4	None		None	
000004490	796	PINE RIDGE RD	THORNY RIDGE LN	SHADY HOLLOW LN	783	20	15660	LOCAL	85.6	69.3	93.4	None		None	
000004500	796	PINE RIDGE RD	SHADY HOLLOW LN	PRICE RD	456	20	9120	LOCAL	84.3	76.6	89.9	None		None	
000001820	797	SHIRL BAR CIR	EMILY DR	CDS	749	18	13482	LOCAL	80.7	74.2	86.7	None		None	
000006150	798	VERALOIS LN	WARDS CORNER RD	CDS	972	18	17496	LOCAL	21.2	66.3	23.4	None		None	
000001520	799	CROMLEY DR	SR-131	JERRY LN	1971	19	37449	LOCAL	43.2	70.2	47	None		None	
000001530	799	CROMLEY DR	JERRY LN	MICHAEL LN	448	19	8512	LOCAL	44.9	70.4	48.8	None		None	
000001040	800	FINCH LN	BUCKWHEAT RD	WINCHESTER DR	1644	22	36168	LOCAL	31.9	66.6	35.1	None		None	
000001050	800	FINCH LN	WINCHESTER DR	WADE RD (UPPER)	1729	22	38038	LOCAL	42.2	73.2	45.5	Concrete (PCC)	FAIR	Concrete (PCC)	FAIR
000001550	801	JERRY LN	CROMLEY DR	CDS	454	18	8172	LOCAL	62.2	65.8	68.7	None		None	
000001540	802	MICHAEL LN	CROMLEY DR	CDS	456	18	8208	LOCAL	63.6	67.6	69.8	None		None	
000003490	803	BELLE MEADE AVE	MILFORD PKWY	END OF STREET	238	20	4760	LOCAL	40.6	50.6	47.4	None		None	
000000910	804	CYPRESS WAY	BUCKWHEAT RD	TALL OAKS DR	300	25.5	7650	LOCAL	78.9	71.8	85.4	Concrete (PCC)	FAIR	Concrete (PCC)	FAIR
000000920	804	CYPRESS WAY	TALL OAKS DR	CRAB APPLE WAY	298	25.5	7599	LOCAL	81.8	80.4	86.3	Concrete (PCC)	FAIR	Concrete (PCC)	FAIR
000000930	804	CYPRESS WAY	CRAB APPLE WAY	LINDEN DR	593	25.5	15122	LOCAL	79	78.4	83.8	Concrete (PCC)	FAIR	Concrete (PCC)	FAIR
000000740	805	TALL OAKS DR	LONGFIELD DR	CRAB APPLE WAY	342	26	8892	LOCAL	83.4	69	91.1	Concrete (PCC)	FAIR	Concrete (PCC)	FAIR
000000750	805	TALL OAKS DR	CRAB APPLE WAY	CYPRESS WAY	1196	26	31096	LOCAL	81.3	69.1	88.8	Concrete (PCC)	FAIR	Concrete (PCC)	FAIR
000000760	805	TALL OAKS DR	CYPRESS WAY	SWEET GUM LN	766	26	19916	LOCAL	78.9	71.8	85.4	Concrete (PCC)	FAIR	Concrete (PCC)	FAIR
000000770	805	TALL OAKS DR	SWEET GUM LN	RED BUD LN	515	26	13390	LOCAL	80.6	76.9	85.9	Concrete (PCC)	FAIR	Concrete (PCC)	FAIR
000000850	806	CRAB APPLE WAY	TALL OAKS DR	CYPRESS WAY	900	26	23400	LOCAL	79.6	81.1	83.8	Concrete (PCC)	POOR	Concrete (PCC)	POOR
000000860	806	CRAB APPLE WAY	CYPRESS WAY	RED BUD LN	805	26	20930	LOCAL	79.4	82.4	83.2	Concrete (PCC)	POOR	Concrete (PCC)	POOR
000000690	807	LONGFIELD DR	SR-131	TALL OAKS DR	335	26	8710	LOCAL	70.1	46.1	83.5	Concrete (PCC)	FAIR	Concrete (PCC)	FAIR
000000700	807	LONGFIELD DR	TALL OAKS DR	BLUE SPRUCE DR	232	26	6032	LOCAL	79	53.9	91.1	Concrete (PCC)	FAIR	Concrete (PCC)	FAIR
000000710	807	LONGFIELD DR	BLUE SPRUCE DR	LINDEN DR	277	26	7202	LOCAL	79.1	74	85	Concrete (PCC)	FAIR	Concrete (PCC)	FAIR
000000720	807	LONGFIELD DR	LINDEN DR	E TALL OAKS DR	255	26	6630	LOCAL	82	77.6	87.2	Concrete (PCC)	FAIR	Concrete (PCC)	FAIR
000000730	807	LONGFIELD DR	E TALL OAKS DR	END OF STREET	144	26	3744	LOCAL							
000006120	808	MIAMI TRAILS DR	CDS	RIDGEWOOD DR	1180	19	22420	LOCAL	10.4	50.2	12.2	Concrete (PCC)	FAIR	Concrete (PCC)	FAIR
000006130	808	MIAMI TRAILS DR	RIDGEWOOD DR	TRAILWOODS DR	1144	19	21736	LOCAL	51.9	60.8	58.3	Concrete (PCC)	FAIR	Concrete (PCC)	FAIR
000006140	808	MIAMI TRAILS DR	TRAILWOODS DR	CEDAR DR	2295	19	43605	LOCAL	59.9	65.7	66.2	None		None	
000000840	831	BLUE SPRUCE DR	LONGFIELD DR	CDS	383	26	9958	LOCAL	79	64.1	87.8	Concrete (PCC)	FAIR	Concrete (PCC)	FAIR
000002280	832	WILLOWWOOD DR	END OF STREET	KAREN LN	237	20	4740	LOCAL	51.9	49.3	61	None		None	
000002290	832	WILLOWWOOD DR	KAREN LN	ELWYNN DR	655	20	13100	LOCAL	52.5	67.2	57.7	None		None	
000002260	833	CHELSEA CT	CDS	ELWYNN DR	260	20	5200	LOCAL	36.1	46.9	42.9	None		None	
000001800	917	LYNNE CLARA DR	EMILY DR	CDS	746	20	14920	LOCAL	75.2	71.4	81.5	None		None	
000003860	918	MCPICKEN DR	BUSINESS SR28 RD	CDS	2165	18	38970	LOCAL	77.9	65.9	86	None		None	
000002540	925	ERIC DR	NAOMI DR	BETTY LN	448	18	8064	LOCAL	28.7	56.4	32.8	None		None	
000002430	938	EAGLE RIDGE RD	WOLFFEN PLEASANT HILL RD	BUNKER HILL RD	633	24	15192	LOCAL	76.9	85.1	80	None		None	
000002440	938	EAGLE RIDGE RD	BUNKER HILL RD	BRANDYWINE LN	875	24	21000	LOCAL	69	87.3	71.3	None		None	



MIAMI TOWNSHIP 2017 PAVEMENT CONDITION PRESENT STATUS - FINAL REPORT

Appendix B: Present Condition Status by Street
February 22, 2018

Section #	T Number	Street Name	From	To	Length (ft)	Width	Area	Fun. Class	PQI	RCI	SDI	Curb Even	Curb Even Condition	Curb Odd	Curb Odd Condition
000002450	938	EAGLE RIDGE RD	BRANDYWINE LN	HERITAGE LN	953	24	22872	LOCAL	72.9	78.5	77.3	None		None	
000002460	938	EAGLE RIDGE RD	HERITAGE LN	VALLEY FORGE RD	651	24	15624	LOCAL	73	82.3	76.5	None		None	
000002470	938	EAGLE RIDGE RD	VALLEY FORGE RD	NAOMI DR	563	24	13512	LOCAL	73.7	79.5	77.9	None		None	
000002530	938	EAGLE RIDGE RD	DAY DR	NAOMI DR	637	24	15288	LOCAL	66.4	68.7	72.6	None		None	
000002420	939	BUNKER HILL RD	CDS	EAGLE RIDGE RD	478	24	11472	LOCAL	77.3	81.2	81.3	None		None	
000002370	940	VALLEY FORGE RD	WOLFPEN PLEASANT HILL RD	DAY DR	1134	24	27216	LOCAL	67	71.9	72.5	None		None	
000002380	940	VALLEY FORGE RD	DAY DR	LIBERTY CT	261	24	6264	LOCAL	61.5	76	65.7	None		None	
000002390	940	VALLEY FORGE RD	LIBERTY CT	EAGLE RIDGE RD	563	24	13512	LOCAL	71.2	77.3	75.8	None		None	
000003230	945	HIGHLAND TERRACE	MILFORD PKWY	HEIDI LN	1306	25	32650	LOCAL	34.6	65.2	38.3	None		None	
000003240	945	HIGHLAND TERRACE	HEIDI LN	CDS	828	25	20700	LOCAL	43.7	67	48.1	None		None	
000003730	946	MARCIE LN	CDS	SHERWOOD DR	744	23	17112	LOCAL	50.4	70.6	54.8	None		None	
000003740	946	MARCIE LN	SHERWOOD DR	MICHELLE TRL	1241	23	28543	LOCAL	64.4	73.8	69.3	None		None	
000005470	947	WESLEY DR	EPWORTH RD	GRAND AVE	300	16	4800	LOCAL	43.5	50.5	50.9	None		None	
000005480	948	GRAND AVE	WESLEY DR	END OF STREET	320	12	3840	LOCAL	71.5	57.4	81.4	None		None	
000002670	952	FOX RUN RD	CDS	S GARRETT DR	2124	20	42480	LOCAL	82.2	77.2	87.5	None		None	
000008350	961	DONNA JAY DR	TOWNSHIP BOUNDARY	PRAYVIEW CT	1078	25	26950	LOCAL	25.1	65.9	27.7	None		None	
000008360	961	DONNA JAY DR	PRAYVIEW CT	SOVEREIGN DR	857	25	21425	LOCAL	50	64.7	55.4	Concrete (PCC)	FAIR	Concrete (PCC)	FAIR
000008370	961	DONNA JAY DR	SOVEREIGN DR	CDS	473	25	11825	LOCAL	37.5	71.1	40.7	Concrete (PCC)	FAIR	Concrete (PCC)	FAIR
000008510	962	PRAYVIEW CT	CDS	DONNA JAY DR	1020	25	25500	LOCAL	29.8	60.5	33.5	Concrete (PCC)	FAIR	Concrete (PCC)	FAIR
000004150	968	ROMAR DR	CDS	SR-28	1712	44	75328	LOCAL	69.1	52.5	80.1	Concrete (PCC)	FAIR	Concrete (PCC)	FAIR
000004530	972	PRICE KNOLL RD	PRICE RD	CDS	663	25	16575	LOCAL	63	64.1	70	None		None	
000001810	973	RICHLAND CIR	EMILY DR	CDS	738	25	18450	LOCAL	75.5	73.2	81.4	None		None	
000002930	974	KIMBERLY LN	CDS	WOLFPEN PLEASANT HILL RD	1136	25	28400	LOCAL	21.9	55.2	25.1	None		None	
000004100	975	MONTCLAIR BLVD	BUSINESS SR28 RD	SMYSOR RD	648	45	29160	LOCAL	49.6	63.7	55.2	Concrete (PCC)	FAIR	Concrete (PCC)	FAIR
000004110	975	MONTCLAIR BLVD	SMYSOR RD	MONTCLAIR CT	217	45	9765	LOCAL	60.7	79.4	64.2	Concrete (PCC)	FAIR	Concrete (PCC)	FAIR
000004120	975	MONTCLAIR BLVD	MONTCLAIR CT	CINEMA DR	2358	45	106110	LOCAL	27.6	61.9	30.9	Concrete (PCC)	FAIR	Concrete (PCC)	FAIR
000003250	991	HEIDI LN	CDS	HIGHLAND TERRACE	481	25	12025	LOCAL	52.4	63.7	58.3	None		None	
000005390	1000	WESLEY AVE	RUSSELL AVE	END OF STREET	215	13	2795	LOCAL	59.7	55.7	68.4	None		None	
000005330	1001	RUSSELL AVE	DUNN ST	RULE ST	347	13	4511	LOCAL	49.9	60.5	56.1	None		None	
000005340	1001	RUSSELL AVE	RULE ST	BRANCH ST	347	13	4511	LOCAL	42.7	60.4	48	None		None	
000005350	1001	RUSSELL AVE	BRANCH ST	BRANCH HILL-GUINEA RD	338	13	4394	LOCAL	40.9	70.2	44.5	None		None	
000005360	1001	RUSSELL AVE	BRANCH HILL-GUINEA RD	SKINNER ST	254	13	3302	LOCAL	24.7	52.1	28.7	None		None	
000005370	1001	RUSSELL AVE	SKINNER ST	WHITE ST	164	13	2132	LOCAL	57.4	64.6	63.6	None		None	
000005380	1001	RUSSELL AVE	WHITE ST	WESLEY AVE	297	13	3861	LOCAL	58.4	56.9	66.6	None		None	
000005280	1003	SKINNER ST	RUSSELL AVE	BRANCH HILL-GUINEA RD	660	14	9240	LOCAL	40.8	57.8	46.4	None		None	
000005290	1003	SKINNER ST	BRANCH HILL-GUINEA RD	BRANCH ST	337	14	4718	LOCAL	57.4	61.1	64.4	None		None	
000005300	1003	SKINNER ST	BRANCH ST	RULE ST	351	14	4914	LOCAL	60	61.8	67.2	None		None	
000005310	1003	SKINNER ST	RULE ST	DUNN ST	301	14	4214	LOCAL	60.9	70.3	66.2	None		None	
000005400	1004	WHITE ST	END OF STREET	RUSSELL AVE	389	12	4668	LOCAL	57.3	70.6	62.3	None		None	
000005320	1005	DUNN ST	SKINNER ST	RUSSELL AVE	454	13	5902	LOCAL	70.4	60	79.3	None		None	



MIAMI TOWNSHIP 2017 PAVEMENT CONDITION PRESENT STATUS - FINAL REPORT

Appendix B: Present Condition Status by Street
February 22, 2018

Section #	T Number	Street Name	From	To	Length (ft)	Width	Area	Fun. Class	PQI	RCI	SDI	Curb Even	Curb Even Condition	Curb Odd	Curb Odd Condition
000005410	1006	BRANCH ST	SKINNER ST	RUSSELL AVE	458	12	5496	LOCAL	30.3	40.4	37	None		None	
000005420	1007	RULE ST	SKINNER ST	RUSSELL AVE	444	12	5328	LOCAL	47	52.1	54.6	None		None	
000004660	1027	DRAKE ALY	MILL ST	CENTER ST	267	11	2937	LOCAL	25.1	48.1	29.7	None		None	
000004670	1027	DRAKE ALY	CENTER ST	ROSCOE ALY	139	11	1529	LOCAL	35.2	46.6	41.8	None		None	
000004680	1027	DRAKE ALY	ROSCOE ALY	FRONT ST	171	11	1881	LOCAL	34.9	32.9	44.4	None		None	
000004720	1028	ROSCOE ALY	FIRST ST	DRAKE ALY	130	11	1430	LOCAL	15.6	34.4	19.7	None		None	
000004730	1028	ROSCOE ALY	DRAKE ALY	WARDS CORNER RD	127	11	1397	LOCAL	14.8	18.9	20.6	None		None	
000004740	1029	DOERMANN ALY	MILL ST	CENTER ST	229	11	2519	LOCAL	14.5	18.9	20.2	None		None	
000004750	1029	DOERMANN ALY	CENTER ST	FRONT ST	320	11	3520	LOCAL	24.5	18	34.4	None		None	
000004800	1030	MOORHEAD ALY	PERRY LN	THIRD ST	609	11	6699	LOCAL	45.1	46.3	53.7	None		None	
000004760	1031	SECOND ST	MILL ST	CENTER ST	213	17	3621	LOCAL	17.6	27.3	23.1	None		None	
000004910	1032	MILL ST	THIRD ST	SECOND ST	301	9	2709	LOCAL	26.1	63.8	29	None		None	
000004920	1032	MILL ST	SECOND ST	DOERMANN ALY	135	9	1215	LOCAL	40.2	24.5	53.8	None		None	
000004930	1032	MILL ST	DOERMANN ALY	FIRST ST	135	9	1215	LOCAL	23.4	68.3	25.6	None		None	
000004940	1032	MILL ST	FIRST ST	DRAKE ALY	133	9	1197	LOCAL	25.5	38.1	31.5	None		None	
000004950	1032	MILL ST	DRAKE ALY	MAIN ST	146	9	1314	LOCAL	39.7	65.3	43.9	None		None	
000004870	1033	THIRD ST	END OF STREET	FRONT ST	168	12.33	2071	LOCAL							
000004880	1033	THIRD ST	FRONT ST	MOORHEAD ALY	163	12.33	2010	LOCAL	62.7	62	70.2	None		None	
000004890	1033	THIRD ST	MOORHEAD ALY	CENTER ST	167	12.33	2059	LOCAL	52.8	63.5	58.8	None		None	
000004900	1033	THIRD ST	CENTER ST	MILL ST	189	12.33	2330	LOCAL	26.2	63.1	29.2	None		None	
000004770	1034	PERRY LN	CENTER ST	MOORHEAD ALY	144	10	1440	LOCAL	55.8	61.8	62.5	None		None	
000004780	1034	PERRY LN	MOORHEAD ALY	FRONT ST	179	10	1790	LOCAL	61.3	59.9	69.1	None		None	
000004790	1034	PERRY LN	FRONT ST	END OF STREET	639	10	6390	LOCAL	58.9	72.6	63.6	None		None	
000004810	1035	FRONT ST	PERRY LN	THIRD ST	580	15	8700	LOCAL	42.3	71.5	45.8	None		None	
000004820	1035	FRONT ST	THIRD ST	BRANCH HILL MIAMIVILLE RD	251	15	3765	LOCAL	29.6	57	33.7	None		None	
000004830	1035	FRONT ST	BRANCH HILL MIAMIVILLE RD	DOERMANN ALY	134	15	2010	LOCAL	27.5	18.2	38.6	None		None	
000004840	1035	FRONT ST	DOERMANN ALY	FIRST ST	143	15	2145	LOCAL	25.3	43.6	30.5	None		None	
000004850	1035	FRONT ST	FIRST ST	DRAKE ALY	129	15	1935	LOCAL	45.6	55.3	52.3	None		None	
000004860	1035	FRONT ST	DRAKE ALY	WARDS CORNER RD	119	15	1785	LOCAL	46.6	35	58.5	None		None	
000004690	1036	FIRST ST	MILL ST	CENTER ST	247	18.5	4570	LOCAL	33.2	62.8	37	None		None	
000004700	1036	FIRST ST	CENTER ST	ROSCOE ALY	143	18.5	2646	LOCAL	46.5	60.3	52.4	None		None	
000004710	1036	FIRST ST	ROSCOE ALY	FRONT ST	170	18.5	3145	LOCAL	24.1	53.9	27.8	None		None	
000004960	1037	MAIN ST	MILL ST	CENTER ST	279	17	4743	LOCAL	33	35.4	41.4	None		None	
000004980	1038	EAST POPLAR ST	BRANCH HILL MIAMIVILLE RD	WARDS CORNER RD	530	19	10070	LOCAL	27.8	50.7	32.5	None		None	
000003950	1096	EASTERN AVE	NEWBERRY AVE	CATHERINE ALY	257	18	4626	LOCAL	39	43.3	47	None		None	
000003960	1096	EASTERN AVE	CATHERINE ALY	JACKSON ST	179	18	3222	LOCAL	57.8	51	67.4	None		None	
000003970	1096	EASTERN AVE	JACKSON ST	BUSINESS SR28 RD	266	18	4788	LOCAL	40.7	57.5	46.3	None		None	
000004040	1097	JACKSON ST	END OF STREET	ELM ST	301	14	4214	LOCAL	83.7	65.5	92.5	None		None	
000004050	1097	JACKSON ST	ELM ST	EASTERN AVE	318	14	4452	LOCAL	78.9	52.9	91.4	None		None	
000004970	1126	WEST POPLAR ST	END OF STREET	BRANCH HILL MIAMIVILLE RD	544	11	5984	LOCAL	50.9	35.8	63.7	None		None	



MIAMI TOWNSHIP 2017 PAVEMENT CONDITION PRESENT STATUS - FINAL REPORT

Appendix B: Present Condition Status by Street
February 22, 2018

Section #	T Number	Street Name	From	To	Length (ft)	Width	Area	Fun. Class	PQI	RCI	SDI	Curb Even	Curb Even Condition	Curb Odd	Curb Odd Condition
0000004060	1128	ORCHARD LAKE DR	END OF STREET	BUSINESS SR28 RD	440	14	6160	LOCAL	80.3	73.2	86.5	Concrete (PCC)	FAIR	Concrete (PCC)	FAIR
0000003930	1129	NEWBERRY AVE	COOK RD	ELM ST	591	16	9456	LOCAL	41.2	61.6	46.2	None		None	
0000003940	1129	NEWBERRY AVE	ELM ST	EASTERN AVE	352	16	5632	LOCAL	52.8	43.2	63.7	None		None	
0000004030	1131	CATHERINE ALY	ELM ST	EASTERN AVE	350	12	4200	LOCAL	77.4	54.5	89	None		None	
0000003980	1158	LADIES ALY	END OF STREET	ELM ST	212	16	3392	LOCAL	36.8	46.6	43.8	None		None	
0000005150	2002	RYAN CIR	MIAMI VALLEY DR	CDS	306	25	7650	LOCAL	43	66.6	47.4	None		None	
0000002500	2004	LIBERTY CT	VALLEY FORGE RD	CDS	140	24	3360	LOCAL	39.8	33.3	50.5	None		None	
0000002410	2005	BRANDYWINE LN	CDS	EAGLE RIDGE RD	578	24	13872	LOCAL	71.4	79.8	75.4	None		None	
0000002400	2014	HERITAGE LN	CDS	EAGLE RIDGE RD	573	24	13752	LOCAL	72	79.6	76.1	None		None	
0000010930	2015	RETSWOOD DR	OAKLAND RD	END OF STREET	2364	25	59100	LOCAL	57.9	72	62.6	None		None	
0000010020	2016	PAXTON WOODS DR	CDS	OLD MILL DR	371	24.5	9090	LOCAL	51	59.1	57.7	None		None	
0000010030	2016	PAXTON WOODS DR	OLD MILL DR	HICKORY HILL CT	471	24.5	11540	LOCAL	24.2	56.8	27.6	None		None	
0000010040	2016	PAXTON WOODS DR	HICKORY HILL CT	IRONWOOD DR	1089	24.5	26681	LOCAL	10.6	45.3	12.7	None		None	
0000010050	2016	PAXTON WOODS DR	IRONWOOD DR	PAXTON GUINEA RD	1049	24.5	25701	LOCAL	8.4	49.6	9.8	None		None	
0000010060	2016	PAXTON WOODS DR	PAXTON GUINEA RD	ANDREA DR	287	24.5	7032	LOCAL	89.7	63.1	100	Concrete (PCC)	FAIR	Concrete (PCC)	FAIR
0000010070	2016	PAXTON WOODS DR	ANDREA DR	TRAVIS CT	1091	24.5	26730	LOCAL	93.3	82.2	97.9	Concrete (PCC)	FAIR	Concrete (PCC)	FAIR
0000010080	2016	PAXTON WOODS DR	TRAVIS CT	PAUL VISTA DR	489	24.5	11981	LOCAL	90.3	65	100	Concrete (PCC)	FAIR	Concrete (PCC)	FAIR
0000010090	2016	PAXTON WOODS DR	PAUL VISTA DR	LOVELAND-MIAMIVILLE RD	559	24.5	13696	LOCAL	80.1	69	87.5	Concrete (PCC)	FAIR	Concrete (PCC)	FAIR
0000010220	2017	IRONWOOD DR	CDS	PAXTON WOODS DR	970	19.5	18915	LOCAL	32	47.8	37.8	None		None	
0000010230	2017	IRONWOOD DR	PAXTON WOODS DR	ROTH RIDGE RD	495	19.5	9653	LOCAL	61.2	66.2	67.5	None		None	
0000010240	2017	IRONWOOD DR	ROTH RIDGE RD	CDS	575	19.5	11213	LOCAL	60.3	62.3	67.4	None		None	
0000000780	2020	E TALL OAKS DR	RED BUD LN	LINDEN DR	569	25.5	14510	LOCAL	79.7	78	84.6	Concrete (PCC)	FAIR	Concrete (PCC)	FAIR
0000000790	2020	E TALL OAKS DR	LINDEN DR	LONGFIELD DR	1220	25.5	31110	LOCAL	77.7	79.7	82.1	Concrete (PCC)	FAIR	Concrete (PCC)	FAIR
0000000800	2020	E TALL OAKS DR	LONGFIELD DR	END OF STREET	60	25.5	1530	LOCAL							
0000003690	2021	MARLA DR	CDS	MICHELLE TRL	514	25	12850	LOCAL	45.9	70.8	49.9	None		None	
0000003750	2022	MICHELLE TRL	MARCI LN	MARLA DR	412	25	10300	LOCAL	60	62.7	67	None		None	
0000003760	2022	MICHELLE TRL	MARLA DR	WILLNEAN DR	442	25	11050	LOCAL	57.3	67.8	62.8	None		None	
0000004510	2030	TWIN FOX RD	PRICE RD	CDS	1265	25	31625	LOCAL	60.5	71.6	65.5	None		None	
0000000870	2031	RED BUD LN	CDS	CRAB APPLE WAY	243	26	6318	LOCAL	71.7	42.9	86.6	Concrete (PCC)	FAIR	Concrete (PCC)	FAIR
0000000880	2031	RED BUD LN	CRAB APPLE WAY	TALL OAKS DR	301	26	7826	LOCAL	80.8	71.4	87.6	Concrete (PCC)	FAIR	Concrete (PCC)	FAIR
0000000890	2031	RED BUD LN	TALL OAKS DR	WADE RD (LOWER)	297	26	7722	LOCAL	76.4	72.2	82.6	Concrete (PCC)	FAIR	Concrete (PCC)	FAIR
0000000900	2032	SWEET GUM LN	TALL OAKS DR	CDS	165	26	4290	LOCAL	75.4	51.5	87.8	Concrete (PCC)	POOR	Concrete (PCC)	POOR
0000000810	2044	LINDEN DR	LONGFIELD DR	CYPRESS WAY	464	25	11600	LOCAL	84.5	74	90.9	Concrete (PCC)	FAIR	Concrete (PCC)	FAIR
0000000820	2044	LINDEN DR	CYPRESS WAY	E TALL OAKS DR	793	25	19825	LOCAL	84.9	83	88.8	Concrete (PCC)	FAIR	Concrete (PCC)	FAIR
0000000830	2044	LINDEN DR	E TALL OAKS DR	END OF STREET	142	25	3550	LOCAL	74.1	51.3	86.4	Concrete (PCC)	FAIR	Concrete (PCC)	FAIR
0000006920	2047	WARDWOOD CT	CDS	WOODSWAY DR	208	24	4992	LOCAL	36.6	53.7	42.3	None		None	
0000006930	2047	WARDWOOD CT	WOODSWAY DR	WARDS CORNER RD	393	24	9432	LOCAL	44.9	60.3	50.5	None		None	
0000006890	2048	WOODSWAY DR	CDS	WESTWARD DR	505	24.5	12373	LOCAL	61.6	66.1	67.9	None		None	
0000006900	2048	WOODSWAY DR	WESTWARD DR	NORTHWARD CT	313	24.5	7669	LOCAL	52.9	60.1	59.6	None		None	
0000006910	2048	WOODSWAY DR	NORTHWARD CT	WARDWOOD CT	967	24.5	23692	LOCAL	45.7	58.4	51.8	None		None	



MIAMI TOWNSHIP 2017 PAVEMENT CONDITION PRESENT STATUS - FINAL REPORT

Appendix B: Present Condition Status by Street
February 22, 2018

Section #	T Number	Street Name	From	To	Length (ft)	Width	Area	Fun. Class	PQI	RCI	SDI	Curb Even	Curb Even Condition	Curb Odd	Curb Odd Condition
0000005050	2062	HICKORY RIDGE DR	PINE BLUFF DR	TIMBER TRL	1520	24.5	37240	LOCAL	55	74	59.1	None		None	
0000000260	2063	TIMBER TRAIL PL	CDS	TRAPPERS CROSSING	349	24	8376	LOCAL	74.3	56.3	84.9	Concrete (PCC)	FAIR	Concrete (PCC)	FAIR
0000000270	2063	TIMBER TRAIL PL	TRAPPERS CROSSING	CARIBOU RUN LN	637	24	15288	LOCAL	76.6	64.5	85	Concrete (PCC)	FAIR	Concrete (PCC)	FAIR
0000000280	2063	TIMBER TRAIL PL	CARIBOU RUN LN	CDS	238	24	5712	LOCAL	56.5	38.3	69.8	Concrete (PCC)	FAIR	Concrete (PCC)	FAIR
0000002940	2068	WILLOW RUN LN	RAINTREE DR	CDS	463	25	11575	LOCAL	55.5	57.8	63.1	None		None	
0000002950	2069	RAINTREE DR	CDS	WILLOW RUN LN	317	25	7925	LOCAL	66.8	48.8	78.7	None		None	
0000002960	2069	RAINTREE DR	WILLOW RUN LN	WOLFEN PLEASANT HILL RD	936	25	23400	LOCAL	60	67.3	65.9	None		None	
0000006550	2070	E KNOLLWOOD DR	WINDFIELD DR	CDS	711	24	17064	LOCAL	44.7	55.9	51.1	None		None	
0000006540	2071	W KNOLLWOOD CIR	CDS	WINDFIELD DR	1874	24.5	45913	LOCAL	29.9	60.7	33.6	None		None	
0000006500	2072	WINDFIELD DR	BRANCH HILL-GUINEA RD	E KNOLLWOOD DR	453	24.5	11099	LOCAL	26.8	59.3	30.3	None		None	
0000006510	2072	WINDFIELD DR	E KNOLLWOOD DR	WINDFIELD CT	634	24.5	15533	LOCAL	23.6	46.6	28.1	None		None	
0000006520	2072	WINDFIELD DR	WINDFIELD CT	CDS	653	24.5	15999	LOCAL	32.6	49.9	38.2	None		None	
0000001340	2073	LINDEN CREEK DR	BUCKWHEAT RD	WHIPPOORWILL HOLLOW	686	25	17150	LOCAL	13.4	55.3	15.4	Concrete (PCC)	FAIR	Concrete (PCC)	FAIR
0000001350	2073	LINDEN CREEK DR	WHIPPOORWILL HOLLOW	WINCHESTER DR	1318	25	32950	LOCAL	16	60	18	Concrete (PCC)	FAIR	Concrete (PCC)	FAIR
0000001360	2073	LINDEN CREEK DR	WINCHESTER DR	CDS	702	25	17550	LOCAL	47.7	67.6	52.4	Concrete (PCC)	FAIR	Concrete (PCC)	FAIR
0000001370	2074	WHIPPOORWILL HOLLOW	LINDEN CREEK DR	COTTONWOOD CT	326	25	8150	LOCAL	45	62.5	50.3	Concrete (PCC)	FAIR	Concrete (PCC)	FAIR
0000001380	2074	WHIPPOORWILL HOLLOW	COTTONWOOD CT	CDS	958	25	23950	LOCAL	29.9	62.4	33.4	Concrete (PCC)	FAIR	Concrete (PCC)	FAIR
0000001390	2075	COTTONWOOD CT	WHIPPOORWILL HOLLOW	WINCHESTER DR	1311	25	32775	LOCAL	23	52.8	26.6	Concrete (PCC)	FAIR	Concrete (PCC)	FAIR
0000001400	2075	COTTONWOOD CT	WINCHESTER DR	CDS	464	25	11600	LOCAL	39.6	47.7	46.8	Concrete (PCC)	FAIR	Concrete (PCC)	FAIR
0000007210	2084	BRIAR COVE CT	CDS	SWEET BRIAR CT	466	25	11650	LOCAL	28	67	30.8	Concrete (PCC)	FAIR	Concrete (PCC)	FAIR
0000007220	2085	SWEET BRIAR CT	CDS	BRIAR COVE CT	518	25	12950	LOCAL	36.8	60	41.5	Concrete (PCC)	FAIR	Concrete (PCC)	FAIR
0000007230	2085	SWEET BRIAR CT	BRIAR COVE CT	HOLLOW WOOD CIR	574	25	14350	LOCAL	38.2	65.9	42.2	Concrete (PCC)	FAIR	Concrete (PCC)	FAIR
0000007240	2086	HOLLOW WOOD CIR	CDS	SWEET BRIAR CT	886	25	22150	LOCAL	41.9	54.4	48.2	Concrete (PCC)	FAIR	Concrete (PCC)	FAIR
0000007250	2086	HOLLOW WOOD CIR	SWEET BRIAR CT	BRAMBLEWOOD DR	360	25	9000	LOCAL	32.1	69.5	35	Concrete (PCC)	FAIR	Concrete (PCC)	FAIR
0000007190	2087	BRAMBLEWOOD DR	PRICE RD	HOLLOW WOOD CIR	2055	25	51375	LOCAL	47.6	76.7	50.7	None		None	
0000007200	2087	BRAMBLEWOOD DR	HOLLOW WOOD CIR	S SHADOW HILLWAY WAY & N SHADOW HILLWAY WAY	758	25	18950	LOCAL	26.8	64.5	29.7	Concrete (PCC)	FAIR	Concrete (PCC)	FAIR
0000009870	2088	FOXWOOD TRL	CDS	BRANCH HILL-GUINEA RD & FOXWOOD TRL	686	25	17150	LOCAL	56.6	66.5	62.3	None		None	
0000004600	2089	EVERGREEN PL	PRICE RD	CDS	794	25	19850	LOCAL	20.5	54.6	23.6	None		None	
0000004360	2096	BROOKLYN LN	END OF STREET	BROOKLYN AVE	396	10	3960	LOCAL	12.4	49.5	14.6	None		None	
0000007140	2097	JUSTICE CT	WARDS CORNER RD	END OF STREET	1260	21	26460	LOCAL	47.1	56.6	53.8	Concrete (PCC)	FAIR	Concrete (PCC)	FAIR
0000006040	2098	SYCAMORE ST	END OF STREET	SYLVAN DR	610	12	7320	LOCAL	86.7	61	97.4	None		None	
0000003170	2099	ENTERPRISE DR	KLONDYKE RD	FALLS CHURCH RD	775	25	19375	LOCAL	58.9	72.6	63.6	None		None	
0000003180	2099	ENTERPRISE DR	FALLS CHURCH RD	CDS	290	25	7250	LOCAL	70.9	66.7	78.1	None		None	
0000003710	2101	HOLLOW CREEK DR	CDS	WILLNEAN DR	554	25	13850	LOCAL	57.1	66.2	63	None		None	
0000003720	2101	HOLLOW CREEK DR	WILLNEAN DR	WINDSONG LN	401	25	10025	LOCAL	40.6	54.8	46.7	None		None	
0000003050	2102	FORD CIR	TECHNE CENTER DR	CDS	819	25	20475	LOCAL	50.5	53.7	58.3	Concrete (PCC)	FAIR	Concrete (PCC)	FAIR
0000003070	2103	SALK DR	EDISON DR	CDS	594	25	14850	LOCAL	34.4	47.9	40.7	Concrete (PCC)	FAIR	Concrete (PCC)	FAIR
0000003080	2104	EDISON DR	END OF STREET	SALK DR	510	25	12750	LOCAL	28.1	55.9	32.1	Concrete (PCC)	FAIR	Concrete (PCC)	FAIR
0000003090	2104	EDISON DR	SALK DR	TECHNE CENTER DR	635	25	15875	LOCAL	58.8	62.3	65.7	Concrete (PCC)	FAIR	Concrete (PCC)	FAIR
0000003000	2105	TECHNE CENTER DR	US-50	DUPONT CIR	423	25	10575	LOCAL	55.3	56.9	63	Concrete (PCC)	FAIR	Concrete (PCC)	FAIR



MIAMI TOWNSHIP 2017 PAVEMENT CONDITION PRESENT STATUS - FINAL REPORT

Appendix B: Present Condition Status by Street
February 22, 2018

Section #	T Number	Street Name	From	To	Length (ft)	Width	Area	Fun. Class	PQI	RCI	SDI	Curb Even	Curb Even Condition	Curb Odd	Curb Odd Condition
000003010	2105	TECHNE CENTER DR	DUPONT CIR	EDISON DR	413	25	10325	LOCAL	47.6	69.3	52	Concrete (PCC)	FAIR	Concrete (PCC)	FAIR
000003020	2105	TECHNE CENTER DR	EDISON DR	FORD CIR	305	25	7625	LOCAL	53.2	61	59.7	Concrete (PCC)	FAIR	Concrete (PCC)	FAIR
000003030	2105	TECHNE CENTER DR	FORD CIR	EASTMAN DR	2157	25	53925	LOCAL	46.4	62.8	51.8	Concrete (PCC)	FAIR	Concrete (PCC)	FAIR
000003040	2105	TECHNE CENTER DR	EASTMAN DR	CDS	1188	25	29700	LOCAL	45.2	59.7	51	Concrete (PCC)	FAIR	Concrete (PCC)	FAIR
0000010270	2106	HICKORY HILL CT	PAXTON WOODS DR	CDS	168	25	4200	LOCAL	41.5	46.4	49.4	None		None	
0000010000	2107	CEDAR RIDGE DR	CDS	OLD MILL DR	371	25	9275	LOCAL	38.6	52.9	44.7	None		None	
0000010010	2107	CEDAR RIDGE DR	OLD MILL DR	CDS	187	25	4675	LOCAL	48.4	48.2	57.1	None		None	
0000009940	2108	OLD MILL DR	WAVERLY HILL LN	OLD FARM DR	1403	25	35075	LOCAL	15.8	64.5	17.5	Concrete (PCC)	FAIR	Concrete (PCC)	FAIR
0000009950	2108	OLD MILL DR	OLD FARM DR	PAXTON WOODS DR	403	25	10075	LOCAL	22.3	45.3	26.6	Concrete (PCC)	FAIR	Concrete (PCC)	FAIR
0000009960	2108	OLD MILL DR	PAXTON WOODS DR	CEDAR RIDGE DR	470	25	11750	LOCAL	32.3	56.1	36.9	None		None	
0000009970	2108	OLD MILL DR	CEDAR RIDGE DR	DERBYSHIRE LN	442	25	11050	LOCAL	59.6	63.2	66.4	None		None	
0000008200	2109	GRIST MILL CT	CDS	WOODVILLE PIKE	739	25	18475	LOCAL	45	62.6	50.3	None		None	
0000010510	2110	MURLE LN	BRANCH HILL-GUINEA RD	CDS	1780	25	44500	LOCAL	28.4	48.7	33.5	None		None	
0000006870	2126	WESTWARD DR	CDS	WOODSWAY DR	400	25	10000	LOCAL	65.2	75.2	69.8	None		None	
0000006880	2126	WESTWARD DR	WOODSWAY DR	CDS	473	25	11825	LOCAL	59.6	76.2	63.6	None		None	
0000006860	2127	NORTHWARD CT	WOODSWAY DR	CDS	319	25	7975	LOCAL	64.9	63.2	72.3	None		None	
0000003640	2128	CROOKED TREE LN	CDS	WINDSONG LN	560	25	14000	LOCAL	47.7	62.4	53.3	None		None	
0000003590	2129	WINDSONG LN	MILFORD PKWY	CROOKED TREE LN	612	25	15300	LOCAL	42.8	59.8	48.3	None		None	
0000003600	2129	WINDSONG LN	CROOKED TREE LN	WHISTLING WIND LN	445	25	11125	LOCAL	60.9	63.7	67.7	None		None	
0000003610	2129	WINDSONG LN	WHISTLING WIND LN	HOLLOW CREEK DR	730	25	18250	LOCAL	56.2	74.2	60.4	None		None	
0000003620	2129	WINDSONG LN	HOLLOW CREEK DR	CDS	247	25	6175	LOCAL	55.9	67	61.5	None		None	
0000006530	2130	WINDFIELD CT	CDS	WINDFIELD DR	849	25	21225	LOCAL	48	61.8	53.7	None		None	
0000007970	2131	WOODSPOINT DR	CDS	SR-28	2234	25	55850	LOCAL	39.5	57.5	44.9	Concrete (PCC)	FAIR	Concrete (PCC)	FAIR
0000007980	2131	WOODSPOINT DR	SR-28	EASLEY DR	967	25	24175	LOCAL	60.2	49.6	70.6	Concrete (PCC)	FAIR	Concrete (PCC)	FAIR
0000002820	2132	CHRISTY LN	COUNTRY LN	CDS	334	25	8350	LOCAL	58	55.6	66.5	None		None	
0000002830	2133	CANDY LN	COUNTRY LN	CDS	355	25	8875	LOCAL	58.8	52.1	68.3	None		None	
0000002840	2134	CINDY LN	COUNTRY LN	CDS	381	25	9525	LOCAL	65.9	58	74.8	None		None	
0000002850	2135	CAROLYN LN	COUNTRY LN	CDS	385	25	9625	LOCAL	45.6	56.9	52	None		None	
0000001250	2136	WINCHESTER DR	FINCH LN	LELA LN	718	24.5	17591	LOCAL	51.3	74.4	55.1	Concrete (PCC)	FAIR	Concrete (PCC)	FAIR
0000001260	2136	WINCHESTER DR	LELA LN	LINDEN CREEK DR	381	24.5	9335	LOCAL	57.3	65.6	63.3	Concrete (PCC)	FAIR	Concrete (PCC)	FAIR
0000001270	2136	WINCHESTER DR	LINDEN CREEK DR	COTTONWOOD CT	373	24.5	9139	LOCAL	39.1	65.1	43.3	Concrete (PCC)	FAIR	Concrete (PCC)	FAIR
0000001280	2136	WINCHESTER DR	COTTONWOOD CT	CORBIN DR	347	24.5	8502	LOCAL	37.2	61.4	41.7	Concrete (PCC)	FAIR	Concrete (PCC)	FAIR
0000001240	2137	HUNTERS CT	CDS	LELA LN	440	25	11000	LOCAL	55.7	67.5	61.2	Concrete (PCC)	FAIR	Concrete (PCC)	FAIR
0000001230	2138	BRUSHWOOD CT	CDS	LELA LN	580	25	14500	LOCAL	55.6	66.5	61.3	Concrete (PCC)	FAIR	Concrete (PCC)	FAIR
0000004140	2143	MONTCLAIR CT	MONTCLAIR BLVD	END OF STREET	506	17	8602	LOCAL	41.4	65	45.8	None		None	
0000003190	2145	FALLS CHURCH RD	ENTERPRISE DR	CDS	607	25	15175	LOCAL	57.1	69.5	62.3	None		None	
0000007700	2145	GRAY FOX TRL	COOK RD	CDS	962	25	24050	LOCAL	36.1	64.5	40	Concrete (PCC)	FAIR	Concrete (PCC)	FAIR
0000001950	2146	STONEWALL JACKSON DR	DEBLIN DR	BLUE RIDGE WAY	1028	25	25700	LOCAL	80.8	71.6	87.5	Concrete (PCC)	FAIR	Concrete (PCC)	FAIR
0000001960	2146	STONEWALL JACKSON DR	BLUE RIDGE WAY	CDS	142	25	3550	LOCAL	63.7	38.8	78.5	Concrete (PCC)	FAIR	Concrete (PCC)	FAIR
0000001970	2147	MONASSAS RUN RD	DEBLIN DR	BLUE RIDGE WAY	1043	24	25032	LOCAL	75.9	63.4	84.5	Concrete (PCC)	FAIR	Concrete (PCC)	FAIR



MIAMI TOWNSHIP 2017 PAVEMENT CONDITION PRESENT STATUS - FINAL REPORT

Appendix B: Present Condition Status by Street
February 22, 2018

Section #	T Number	Street Name	From	To	Length (ft)	Width	Area	Fun. Class	PQI	RCI	SDI	Curb Even	Curb Even Condition	Curb Odd	Curb Odd Condition
000001980	2147	MONASSAS RUN RD	BLUE RIDGE WAY	FOX HUNT CT	492	24	11808	LOCAL	69.1	54.6	79.5	Concrete (PCC)	FAIR	Concrete (PCC)	FAIR
000001990	2147	MONASSAS RUN RD	FOX HUNT CT	HUNT CLUB DR	983	24	23592	LOCAL	82.8	73.7	89.1	Concrete (PCC)	FAIR	Concrete (PCC)	FAIR
000002000	2147	MONASSAS RUN RD	HUNT CLUB DR	MILBURNE DR	408	24	9792	LOCAL	80.6	63.1	89.8	Concrete (PCC)	FAIR	Concrete (PCC)	FAIR
000002010	2147	MONASSAS RUN RD	MILBURNE DR	SQUIRES WOOD CT	350	24	8400	LOCAL	70.5	59.8	79.5	Concrete (PCC)	FAIR	Concrete (PCC)	FAIR
000002020	2147	MONASSAS RUN RD	SQUIRES WOOD CT	HUNTERS WOOD CT	401	24	9624	LOCAL	40.9	51.7	47.6	Concrete (PCC)	FAIR	Concrete (PCC)	FAIR
000001930	2148	PATRICK HENRY DR	DEBLIN DR	BLUE RIDGE WAY	1062	25	26550	LOCAL	72.1	76.3	77	Concrete (PCC)	FAIR	Concrete (PCC)	FAIR
000001940	2148	PATRICK HENRY DR	BLUE RIDGE WAY	CDS	145	25	3625	LOCAL	62.3	40.8	76	Concrete (PCC)	FAIR	Concrete (PCC)	FAIR
000001910	2149	JEB STUART DR	DEBLIN DR	BLUE RIDGE WAY	1049	25	26225	LOCAL	49.2	74.8	52.8	Concrete (PCC)	FAIR	Concrete (PCC)	FAIR
000001920	2149	JEB STUART DR	BLUE RIDGE WAY	CDS	147	25	3675	LOCAL	42	31	53.9	Concrete (PCC)	FAIR	Concrete (PCC)	FAIR
000001410	2150	MT VERNON DR	SR-131	TIDEWATER DR	947	24.5	23202	LOCAL	75.4	68.6	82.5	None		None	
000001420	2150	MT VERNON DR	TIDEWATER DR	COLONEL MOSBY DR	418	24.5	10241	LOCAL	79.5	74.2	85.4	None		None	
000001430	2150	MT VERNON DR	COLONEL MOSBY DR	OLD DOMINION DR	449	24.5	11001	LOCAL	78	70.1	84.9	None		None	
000001440	2150	MT VERNON DR	OLD DOMINION DR	PIEDMONT DR	506	24.5	12397	LOCAL	81.6	76	87.2	None		None	
000001450	2150	MT VERNON DR	PIEDMONT DR	DEBLIN DR	378	24.5	9261	LOCAL	74.7	60.4	84.1	None		None	
000001460	2150	MT VERNON DR	DEBLIN DR	BLUE RIDGE WAY	1041	24.5	25505	LOCAL	49.8	74.9	53.4	Concrete (PCC)	FAIR	Concrete (PCC)	FAIR
000001470	2150	MT VERNON DR	BLUE RIDGE WAY	CDS	127	24.5	3112	LOCAL	46.4	19.2	64.5	Concrete (PCC)	FAIR	Concrete (PCC)	FAIR
000002120	2151	BLUE RIDGE WAY	STONEWALL JACKSON DR	MONASSAS RUN RD	366	25	9150	LOCAL	74.4	72.4	80.4	Concrete (PCC)	FAIR	Concrete (PCC)	FAIR
000002130	2151	BLUE RIDGE WAY	MONASSAS RUN RD	PATRICK HENRY DR	379	25	9475	LOCAL	63.5	51.4	74	Concrete (PCC)	FAIR	Concrete (PCC)	FAIR
000002140	2151	BLUE RIDGE WAY	PATRICK HENRY DR	JEB STUART DR	369	25	9225	LOCAL	54.1	61.7	60.6	Concrete (PCC)	FAIR	Concrete (PCC)	FAIR
000002150	2151	BLUE RIDGE WAY	JEB STUART DR	MT VERNON DR	369	25	9225	LOCAL	75.2	59.7	84.9	Concrete (PCC)	FAIR	Concrete (PCC)	FAIR
000002160	2151	BLUE RIDGE WAY	MT VERNON DR	BUCKWHEAT RD	465	25	11625	LOCAL	68.8	77.7	73.1	Concrete (PCC)	FAIR	Concrete (PCC)	FAIR
000007810	2152	WOODCREEK DR	CDS	SHALLOW CREEK DR	606	27	16362	LOCAL	56	67.1	61.6	Concrete (PCC)	FAIR	Concrete (PCC)	FAIR
000007820	2152	WOODCREEK DR	SHALLOW CREEK DR	CREEKVIEW DR	600	27	16200	LOCAL	32.4	62.2	36.2	Concrete (PCC)	FAIR	Concrete (PCC)	FAIR
000007830	2152	WOODCREEK DR	CREEKVIEW DR	WOODRIDGE DR	1347	27	36369	LOCAL	27.8	69	30.4	Concrete (PCC)	FAIR	Concrete (PCC)	FAIR
000007840	2152	WOODCREEK DR	WOODRIDGE DR	WOODVIEW LN	527	27	14229	LOCAL	39.4	64.2	43.8	Concrete (PCC)	FAIR	Concrete (PCC)	FAIR
000007850	2152	WOODCREEK DR	WOODVIEW LN	COOK RD	557	27	15039	LOCAL	43.3	61.3	48.6	Concrete (PCC)	FAIR	Concrete (PCC)	FAIR
000007710	2153	WOODVIEW LN	WOODVIEW LN	WOODCREEK DR	336	25	8400	LOCAL	57.9	71.6	62.7	Concrete (PCC)	FAIR	Concrete (PCC)	FAIR
000007720	2154	WOODRIDGE DR	CDS	WOODCREEK DR	1204	18.5	22274	LOCAL	53.1	54.7	61.1	Concrete (PCC)	FAIR	Concrete (PCC)	FAIR
000007730	2155	CREEKVIEW DR	WOODCREEK DR	CREEK KNOLL DR	933	25	23325	LOCAL	28.9	74.9	31	Concrete (PCC)	FAIR	Concrete (PCC)	FAIR
000007740	2155	CREEKVIEW DR	CREEK KNOLL DR	CDS	1037	25	25925	LOCAL	69.8	83.1	73	Concrete (PCC)	FAIR	Concrete (PCC)	FAIR
000007750	2156	SHALLOW CREEK DR	WOODCREEK DR	CREEK KNOLL DR	1148	18.5	21238	LOCAL	49.7	72.5	53.7	Concrete (PCC)	FAIR	Concrete (PCC)	FAIR
000007760	2156	SHALLOW CREEK DR	CREEK KNOLL DR	CDS	1210	18.5	22385	LOCAL	53.1	54.7	61.1	Concrete (PCC)	FAIR	Concrete (PCC)	FAIR
000007780	2157	CREEK KNOLL DR	CDS	CREEKSIDE DR	720	25	18000	LOCAL	70.4	66.4	77.6	Concrete (PCC)	FAIR	Concrete (PCC)	FAIR
000007790	2157	CREEK KNOLL DR	CREEKSIDE DR	SHALLOW CREEK DR	553	25	13825	LOCAL	42.9	72.3	46.4	Concrete (PCC)	FAIR	Concrete (PCC)	FAIR
000007800	2157	CREEK KNOLL DR	SHALLOW CREEK DR	CREEKVIEW DR	540	25	13500	LOCAL	38.3	62.8	42.7	Concrete (PCC)	FAIR	Concrete (PCC)	FAIR
000011000	2158	OAKLAND DR	MILLBROOK LN	OAK BARK CT	555	24	13320	LOCAL	21.7	54.2	25	None		None	
000011010	2158	OAKLAND DR	OAK BARK CT	OAKLAND RD	637	24	15288	LOCAL	33.9	60.4	38.2	None		None	
000011020	2159	OAK BARK CT	CDS	OAKLAND DR	421	25	10525	LOCAL	60.7	68.1	66.5	None		None	
000011030	2159	OAK BARK CT	OAKLAND DR	CDS	381	25	9525	LOCAL	47.4	50.3	55.5	None		None	
000009590	2160	TANGLEWOOD DR	WEBER RD	TUMBLEWEED DR	462	25	11550	LOCAL	29.8	55.5	34.2	Concrete (PCC)	FAIR	Concrete (PCC)	FAIR



MIAMI TOWNSHIP 2017 PAVEMENT CONDITION PRESENT STATUS - FINAL REPORT

Appendix B: Present Condition Status by Street
February 22, 2018

Section #	T Number	Street Name	From	To	Length (ft)	Width	Area	Fun. Class	PQI	RCI	SDI	Curb Even	Curb Even Condition	Curb Odd	Curb Odd Condition
000009600	2160	TANGLEWOOD DR	TUMBLEWEED DR	CDS	880	25	22000	LOCAL	39.7	62.4	44.4	Concrete (PCC)	FAIR	Concrete (PCC)	FAIR
000009660	2161	TUMBLEWEED DR	BRIDLEPATH LN	SAGEBRUSH CT	709	25	17725	LOCAL	21.4	57.4	24.4	Concrete (PCC)	FAIR	Concrete (PCC)	FAIR
000009670	2161	TUMBLEWEED DR	SAGEBRUSH CT	TANGLEWOOD DR	850	25	21250	LOCAL	30.3	67.4	33.3	Concrete (PCC)	FAIR	Concrete (PCC)	FAIR
000009680	2161	TUMBLEWEED DR	TANGLEWOOD DR	DUSTYWIND LN	332	25	8300	LOCAL	41.1	61.7	46	Concrete (PCC)	FAIR	Concrete (PCC)	FAIR
000009690	2161	TUMBLEWEED DR	DUSTYWIND LN	CDS	490	25	12250	LOCAL	38.2	56.9	43.5	Concrete (PCC)	FAIR	Concrete (PCC)	FAIR
000009610	2162	SAGEBRUSH CT	CDS	TUMBLEWEED DR	505	25	12625	LOCAL	43.7	74.4	46.9	Concrete (PCC)	FAIR	Concrete (PCC)	FAIR
000007290	2163	N SHADOW HILLWAY WAY	BRAMBLEWOOD DR	BRANCH HILL-GUINEA RD	2711	25.5	69131	LOCAL	41	73.7	44.1	Concrete (PCC)	FAIR	Concrete (PCC)	FAIR
000007280	2164	S SHADOW HILLWAY WAY	CDS	BRAMBLEWOOD DR	848	25	21200	LOCAL	43	73.7	46.3	Concrete (PCC)	FAIR	Concrete (PCC)	FAIR
000008380	2165	SOVEREIGN DR	DONNA JAY DR	SHAGBARK DR	484	23	11132	LOCAL	48.3	50.8	56.4	Concrete (PCC)	FAIR	Concrete (PCC)	FAIR
000008390	2165	SOVEREIGN DR	SHAGBARK DR	HICKORY BARK DR	455	23	10465	LOCAL	27.7	55.3	31.8	Concrete (PCC)	FAIR	Concrete (PCC)	FAIR
000008400	2165	SOVEREIGN DR	HICKORY BARK DR	FOREST CREST CT	372	23	8556	LOCAL	51.5	63.2	57.4	Concrete (PCC)	FAIR	Concrete (PCC)	FAIR
000008410	2165	SOVEREIGN DR	FOREST CREST CT	LAKE RIDGE CT	194	23	4462	LOCAL	52	58	59	Concrete (PCC)	FAIR	Concrete (PCC)	FAIR
000008420	2165	SOVEREIGN DR	LAKE RIDGE CT	PARK WOOD CT	245	23	5635	LOCAL	46.7	51.2	54.4	Concrete (PCC)	FAIR	Concrete (PCC)	FAIR
000008430	2165	SOVEREIGN DR	PARK WOOD CT	END OF STREET	208	23	4784	LOCAL	57.5	53.4	66.5	Concrete (PCC)	FAIR	Concrete (PCC)	FAIR
000008490	2166	SHAGBARK DR	CDS	SOVEREIGN DR	760	21	15960	LOCAL	62.3	64.8	69	Concrete (PCC)	FAIR	Concrete (PCC)	FAIR
000008500	2166	SHAGBARK DR	SOVEREIGN DR	CDS	610	21	12810	LOCAL	64.5	62.8	72	Concrete (PCC)	FAIR	Concrete (PCC)	FAIR
000007040	2189	INDIAN OAKS DR	BLACKHAWK TRL	WARDS CORNER RD	458	25	11450	LOCAL	48.3	60.4	54.3	None		None	
000007070	2190	BLACKHAWK TRL	CDS	BLACKHAWK CT	925	25	23125	LOCAL	49.9	64.2	55.4	None		None	
000007080	2190	BLACKHAWK TRL	BLACKHAWK CT	INDIAN OAKS DR	979	25	24475	LOCAL	38.7	62.1	43.3	None		None	
000007090	2190	BLACKHAWK TRL	INDIAN OAKS DR	PHEASANT RUN RD	326	25	8150	LOCAL	40.1	50.4	46.9	None		None	
000007100	2190	BLACKHAWK TRL	PHEASANT RUN RD	CDS	275	25	6875	LOCAL	35.6	57.9	40.4	None		None	
000007060	2191	BLACKHAWK CT	BLACKHAWK TRL	CDS	342	25	8550	LOCAL	49.4	51	57.6	None		None	
000007050	2192	PHEASANT RUN RD	BLACKHAWK TRL	CDS	1093	25	27325	LOCAL	54.2	65.8	59.8	None		None	
000008210	2193	MILLSTONE CT	CDS	WOODVILLE PIKE	799	25	19975	LOCAL	38.9	58.5	44.1	None		None	
000003060	2194	DUPONT CIR	TECHNE CENTER DR	END OF STREET	219	25	5475	LOCAL	55.3	36.2	69	Concrete (PCC)	FAIR	Concrete (PCC)	FAIR
0000010250	2206	ROTH RIDGE RD	CDS	IRONWOOD DR	1011	25	25275	LOCAL	64.9	75.1	69.5	None		None	
0000010260	2206	ROTH RIDGE RD	IRONWOOD DR	PAXTON GUINEA RD	624	25	15600	LOCAL	56.8	66.8	62.5	None		None	
000003630	2219	WHISTLING WIND LN	WINDSONG LN	CDS	1025	25	25625	LOCAL	57.9	67.2	63.6	None		None	
000006450	2223	WINDING WOODS DR	BRANCH HILL-GUINEA RD	COVEY CT	290	25	7250	LOCAL	34.3	39.4	42.1	Concrete (PCC)	FAIR	Concrete (PCC)	FAIR
000006460	2223	WINDING WOODS DR	COVEY CT	QUAIL RUN CT	331	25	8275	LOCAL	23.1	85.3	24	Concrete (PCC)	FAIR	Concrete (PCC)	FAIR
000006470	2223	WINDING WOODS DR	QUAIL RUN CT	END OF STREET	720	25	18000	LOCAL	32.7	76.6	34.9	Concrete (PCC)	FAIR	Concrete (PCC)	FAIR
000001220	2251	HEATHROW CT	CDS	WADE RD (UPPER)	320	25	8000	LOCAL	61.7	60.1	69.5	Concrete (PCC)	FAIR	Concrete (PCC)	FAIR
000004250	2252	SIGNAL HILL DR	CDS	LANTERN POST CT	1403	22.5	31568	LOCAL	41.1	65.3	45.5	Concrete (PCC)	FAIR	Concrete (PCC)	FAIR
000004260	2252	SIGNAL HILL DR	LANTERN POST CT	OBSERVATION CT	430	22.5	9675	LOCAL	48.5	55.9	55.5	Concrete (PCC)	FAIR	Concrete (PCC)	FAIR
000004270	2252	SIGNAL HILL DR	OBSERVATION CT	MCCLELLAND RD	457	22.5	10283	LOCAL	48	70.7	52.2	Concrete (PCC)	FAIR	Concrete (PCC)	FAIR
000004220	2253	OBSERVATION CT	CDS	SIGNAL HILL DR	506	25	22650	LOCAL	58.5	69.7	63.8	Concrete (PCC)	FAIR	Concrete (PCC)	FAIR
000004230	2253	OBSERVATION CT	SIGNAL HILL DR	CDS	597	25	14925	LOCAL	52.1	62.4	58.2	Concrete (PCC)	FAIR	Concrete (PCC)	FAIR
000007860	2254	WILDERNESS RIDGE DR	COOK RD	WILD RIDGE LN	539	25	13475	LOCAL	65.2	60.1	73.4	None		None	
000007870	2254	WILDERNESS RIDGE DR	WILD RIDGE LN	CDS	1105	25	27625	LOCAL	69.7	80.7	73.4	None		None	
000007880	2255	WILD RIDGE LN	CDS	WILDERNESS RIDGE DR	722	25	18050	LOCAL	66.3	79.1	70.2	None		None	



MIAMI TOWNSHIP 2017 PAVEMENT CONDITION PRESENT STATUS - FINAL REPORT

Appendix B: Present Condition Status by Street
February 22, 2018

Section #	T Number	Street Name	From	To	Length (ft)	Width	Area	Fun. Class	PQI	RCI	SDI	Curb Even	Curb Even Condition	Curb Odd	Curb Odd Condition
000008220	2256	MILL ROW	CDS	WOODVILLE PIKE	756	25	18900	LOCAL	56	66.4	61.7	None		None	
000008870	2257	DEER HAVEN CT	OLDE GATE CT	BRANCH HILL-GUINEA RD	568	24	13632	LOCAL	39.7	66	43.8	Concrete (PCC)	FAIR	Concrete (PCC)	FAIR
000008880	2257	DEER HAVEN CT	BRANCH HILL-GUINEA RD	DOE CT	672	24	16128	LOCAL	11.5	59.7	13	Concrete (PCC)	FAIR	Concrete (PCC)	FAIR
000008890	2257	DEER HAVEN CT	DOE CT	DEERHAVEN LN	1605	24	38520	LOCAL	31.3	55.5	35.9	Concrete (PCC)	FAIR	Concrete (PCC)	FAIR
000008900	2257	DEER HAVEN CT	DEERHAVEN LN	CDS	719	24	17256	LOCAL	37.1	54.1	42.8	Concrete (PCC)	FAIR	Concrete (PCC)	FAIR
000008930	2258	DOE CT	CDS	DEER HAVEN CT	780	25	19500	LOCAL	25.9	56.3	29.6	Concrete (PCC)	FAIR	Concrete (PCC)	FAIR
000008940	2258	DOE CT	DOE CT	FAWN CT	543	25	13575	LOCAL	11.6	46.9	13.8	Concrete (PCC)	FAIR	Concrete (PCC)	FAIR
000008950	2258	DOE CT	FAWN CT	END OF STREET	245	25	6125	LOCAL	15.3	52.7	17.7	Concrete (PCC)	FAIR	Concrete (PCC)	FAIR
000008960	2259	FAWN CT	DOE CT	CDS	1173	25	29325	LOCAL	22.8	58.3	25.9	Concrete (PCC)	FAIR	Concrete (PCC)	FAIR
000007770	2260	CREEKSIDE DR	CDS	CREEK KNOLL DR	708	25	17700	LOCAL	49.3	71.1	53.5	Concrete (PCC)	FAIR	Concrete (PCC)	FAIR
000009630	2264	BRIDLEPATH LN	BRANCH HILL-GUINEA RD	RUSTLER CT	450	25.5	11475	LOCAL	36.7	51.4	42.8	Concrete (PCC)	FAIR	Concrete (PCC)	FAIR
000009640	2264	BRIDLEPATH LN	RUSTLER CT	TUMBLEWEED DR	453	25.5	11552	LOCAL	21.7	58.3	24.6	Concrete (PCC)	FAIR	Concrete (PCC)	FAIR
000009650	2264	BRIDLEPATH LN	TUMBLEWEED DR	CDS	766	25.5	19533	LOCAL	41.1	54.2	47.3	Concrete (PCC)	FAIR	Concrete (PCC)	FAIR
000009620	2265	RUSTLER CT	BRIDLEPATH LN	CDS	260	25	6500	LOCAL	29.3	44.5	35.1	Concrete (PCC)	FAIR	Concrete (PCC)	FAIR
000006490	2271	COVEY CT	WINDING WOODS DR	CDS	774	25	19350	LOCAL	14.3	72.5	15.5	Concrete (PCC)	FAIR	Concrete (PCC)	FAIR
000006480	2272	QUAIL RUN CT	WINDING WOODS DR	CDS	810	25	20250	LOCAL	20.1	70.5	21.9	Concrete (PCC)	FAIR	Concrete (PCC)	FAIR
000004090	2286	MEADOWCREEK DR	MONTCLAIR BLVD	COOK RD	2280	27	61560	LOCAL	58.1	76.1	62.1	Concrete (PCC)	FAIR	Concrete (PCC)	FAIR
000008550	2287	COTTONTAIL DR	COOK RD	GLEN ECHO LN	4813	25	120325	LOCAL	37.1	62.4	41.5	Concrete (PCC)	FAIR	Concrete (PCC)	FAIR
000001010	2288	MONTICELLO CT	CDS	BUCKWHEAT RD	501	25	12525	LOCAL	55.1	63	61.4	Concrete (PCC)	FAIR	Concrete (PCC)	FAIR
000001020	2289	BEAUREGARD CT	CDS	BUCKWHEAT RD	337	25	8425	LOCAL	33.4	59.4	37.7	Concrete (PCC)	FAIR	Concrete (PCC)	FAIR
000004080	2290	CINEMA DR	BUSINESS SR28 RD	MONTCLAIR BLVD	1336	45	60120	LOCAL	75.6	77.4	80.4	Concrete (PCC)	FAIR	Concrete (PCC)	FAIR
000007020	2295	PAWNEE RDG	CDS	KICKAPOO CIR	646	26.5	17119	LOCAL	63.9	65.9	70.5	None		None	
000007030	2295	PAWNEE RDG	KICKAPOO CIR	WARDS CORNER RD	705	26.5	18683	LOCAL	59.2	67.4	65	None		None	
000007010	2296	KICKAPOO CIR	CDS	PAWNEE RDG	482	25	12050	LOCAL	65.8	73.6	70.8	None		None	
000005020	2297	PINE BLUFF DR	CDS	THORN TREE CT	189	25	4725	LOCAL	61.2	60.7	68.8	None		None	
000005030	2297	PINE BLUFF DR	THORN TREE CT	HICKORY RIDGE DR	242	25	6050	LOCAL	67.6	74	72.7	None		None	
000005040	2297	PINE BLUFF DR	HICKORY RIDGE DR	CDS	789	25	19725	LOCAL	57.2	66.9	62.9	None		None	
000005010	2298	THORN TREE CT	PINE BLUFF DR	CDS	538	25	13450	LOCAL	42.6	70.6	46.3	None		None	
000009980	2300	DERBYSHIRE LN	CDS	OLD MILL DR	205	22	4510	LOCAL	61	58.7	69.1	None		None	
000009990	2300	DERBYSHIRE LN	OLD MILL DR	ASHIRE CT	1263	22	27786	LOCAL	57	66.9	62.7	None		None	
000002970	2301	TECH DR	END OF STREET	TECH VALLEY DR	505	28	14140	LOCAL	41.4	61.9	46.3	Concrete (PCC)	FAIR	Concrete (PCC)	FAIR
000002980	2302	TECH VALLEY DR	TECH DR	US-50	530	28	14840	LOCAL	52.7	74.1	56.6	Concrete (PCC)	FAIR	Concrete (PCC)	FAIR
000003700	2306	DOMINION CT	WILLNEAN DR	CDS	280	25	7000	LOCAL	66.1	34.1	83.5	None		None	
000009440	2307	ASHIRE CT	CDS	DERBYSHIRE LN	362	24	8688	LOCAL	64.5	61.3	72.4	Concrete (PCC)	FAIR	Concrete (PCC)	FAIR
000009450	2307	ASHIRE CT	DERBYSHIRE LN	GEORGETOWN RD	449	24	10776	LOCAL	29.2	68	32	Concrete (PCC)	FAIR	Concrete (PCC)	FAIR
000006290	2308	CLEARFIELD CT	WARDS CORNER RD	CDS	879	18	15822	LOCAL	48.2	63.6	53.6	Concrete (PCC)	FAIR	Concrete (PCC)	FAIR
0000010940	2314	NEALE LN	OAKLAND RD	END OF STREET	1769	19	33611	LOCAL	88.7	78.2	94.1	None		None	
000005240	2321	OLD BRANCH HILL RD	END OF STREET	BRANCH HILL MIAMIVILLE RD	755	16	12080	LOCAL	37.6	58.3	42.6	Concrete (PCC)	FAIR	Concrete (PCC)	FAIR
000002860	2329	FOREST RIDGE CIR	CDS	COUNTRY LN	485	19	9215	LOCAL	32.4	55.1	37.2	None		None	
000009700	2330	DUSTYWIND LN	TUMBLEWEED DR	BARRINGTON CIR	1179	25	29475	LOCAL	49.7	62.9	55.4	Concrete (PCC)	FAIR	Concrete (PCC)	FAIR



MIAMI TOWNSHIP 2017 PAVEMENT CONDITION PRESENT STATUS - FINAL REPORT

Appendix B: Present Condition Status by Street
February 22, 2018

Section #	T Number	Street Name	From	To	Length (ft)	Width	Area	Fun. Class	PQI	RCI	SDI	Curb Even	Curb Even Condition	Curb Odd	Curb Odd Condition
000009710	2330	DUSTYWIND LN	BARRINGTON CIR	BARRINGTON CIR	342	25	8550	LOCAL	25.2	64.5	27.9	Concrete (PCC)	FAIR	Concrete (PCC)	FAIR
000009720	2330	DUSTYWIND LN	BARRINGTON CIR	GEORGETOWN RD	262	25	6550	LOCAL	29.7	50.6	34.7	Concrete (PCC)	FAIR	Concrete (PCC)	FAIR
000009880	2339	PAXTON SOUTH DR	BRANCH HILL-GUINEA RD & FOXWOOD TRL	OLD FARM DR	331	27	8937	LOCAL	72.4	58.1	82.2	Concrete (PCC)	FAIR	Concrete (PCC)	FAIR
000009890	2339	PAXTON SOUTH DR	OLD FARM DR	S DEVONSHIRE DR	174	27	4698	LOCAL	54	54	62.2	Concrete (PCC)	FAIR	Concrete (PCC)	FAIR
000009900	2339	PAXTON SOUTH DR	S DEVONSHIRE DR	OLD FARM DR	389	27	10503	LOCAL	55.2	60.7	62	Concrete (PCC)	FAIR	Concrete (PCC)	FAIR
0000010280	2340	WAVERLY HILL LN	OLD FARM DR	OLD MILL DR	565	24.5	13843	LOCAL	85.9	70.3	93.4	Concrete (PCC)	FAIR	Concrete (PCC)	FAIR
0000010290	2340	WAVERLY HILL LN	OLD MILL DR	PAXTON LAKE DR	430	24.5	10535	LOCAL	87.2	71.2	94.6	Concrete (PCC)	FAIR	Concrete (PCC)	FAIR
0000010300	2340	WAVERLY HILL LN	PAXTON LAKE DR	WINDSAIL CV	393	24.5	9629	LOCAL	85.4	73.4	92	Concrete (PCC)	FAIR	Concrete (PCC)	FAIR
0000010310	2340	WAVERLY HILL LN	WINDSAIL CV	PAXTON LAKE DR	565	24.5	13843	LOCAL	91.8	75.4	98.3	Concrete (PCC)	FAIR	Concrete (PCC)	FAIR
0000010320	2340	WAVERLY HILL LN	PAXTON LAKE DR	BRANCH HILL-GUINEA RD	559	24.5	13696	LOCAL	89.4	81.3	94	Concrete (PCC)	FAIR	Concrete (PCC)	FAIR
000009850	2341	S DEVONSHIRE DR	PAXTON SOUTH DR	SAVANNAH DR	1536	24.5	37632	LOCAL	88.6	81.1	93.2	Concrete (PCC)	FAIR	Concrete (PCC)	FAIR
000009860	2341	S DEVONSHIRE DR	PAXTON SOUTH DR	BARRINGTON CIR	499	24.5	12226	LOCAL	92.8	88.7	95.6	Concrete (PCC)	FAIR	Concrete (PCC)	FAIR
000009910	2342	OLD FARM DR	PAXTON SOUTH DR	WAVERLY HILL LN	165	24	3960	LOCAL	29	47	34.4	Concrete (PCC)	FAIR	Concrete (PCC)	FAIR
000009920	2342	OLD FARM DR	WAVERLY HILL LN	PAXTON SOUTH DR	232	24	5568	LOCAL	31.1	57.4	35.4	Concrete (PCC)	FAIR	Concrete (PCC)	FAIR
000009930	2342	OLD FARM DR	PAXTON SOUTH DR	OLD MILL DR	1618	24	38832	LOCAL	42.2	69.2	46.1	Concrete (PCC)	FAIR	Concrete (PCC)	FAIR
000009800	2347	BARRINGTON CIR	DUSTYWIND LN	S DEVONSHIRE DR	358	24	8592	LOCAL	83	74.5	89.1	Concrete (PCC)	FAIR	Concrete (PCC)	FAIR
000009810	2347	BARRINGTON CIR	DUSTYWIND LN	S DEVONSHIRE DR	335	24	8040	LOCAL	89.5	80.4	94.4	Concrete (PCC)	FAIR	Concrete (PCC)	FAIR
000009820	2348	SAVANNAH DR	S DEVONSHIRE DR	CHARLESTON LN	432	24	10368	LOCAL	45.8	62.3	51.2	Concrete (PCC)	FAIR	Concrete (PCC)	FAIR
000009830	2349	CHARLESTON LN	CDS	SAVANNAH DR	319	24	7656	LOCAL	55.4	57.2	63.1	Concrete (PCC)	FAIR	Concrete (PCC)	FAIR
000009840	2349	CHARLESTON LN	SAVANNAH DR	CDS	266	24	6384	LOCAL	43.4	46.3	51.6	Concrete (PCC)	FAIR	Concrete (PCC)	FAIR
000009730	2350	GEORGETOWN RD	DUSTYWIND LN	GREENSBORO CT	442	24	10608	LOCAL	46.9	62.2	52.4	Concrete (PCC)	FAIR	Concrete (PCC)	FAIR
000009740	2350	GEORGETOWN RD	GREENSBORO CT	BELMONT RD	440	24	10560	LOCAL	50.7	68.1	55.5	Concrete (PCC)	FAIR	Concrete (PCC)	FAIR
000009750	2350	GEORGETOWN RD	BELMONT RD	MACON CT	455	24	10920	LOCAL	34.2	68	37.5	Concrete (PCC)	FAIR	Concrete (PCC)	FAIR
000009760	2350	GEORGETOWN RD	MACON CT	PALOMAR DR	508	24	12192	LOCAL	26.1	54.4	30	Concrete (PCC)	FAIR	Concrete (PCC)	FAIR
000009770	2350	GEORGETOWN RD	PALOMAR DR	WILMINGTON CT	460	24	11040	LOCAL	48.3	66.3	53.2	Concrete (PCC)	FAIR	Concrete (PCC)	FAIR
000009780	2350	GEORGETOWN RD	WILMINGTON CT	CDS	671	24	16104	LOCAL	66.4	65.7	73.4	Concrete (PCC)	FAIR	Concrete (PCC)	FAIR
000005520	2355	MIAMI TRAILS DR	BRANCH HILL-GUINEA RD	MIAMI BLUFF CT	1656	24	39744	LOCAL	13.9	51.8	16.2	Concrete (PCC)	FAIR	Concrete (PCC)	FAIR
000005530	2355	MIAMI TRAILS DR	MIAMI BLUFF CT	MIAMI TRACE CT	513	24	12312	LOCAL	11.9	52.3	13.8	Concrete (PCC)	FAIR	Concrete (PCC)	FAIR
000005540	2355	MIAMI TRAILS DR	MIAMI TRACE CT	MIAMI CREST DR	891	24	21384	LOCAL	15.2	62.4	17	Concrete (PCC)	FAIR	Concrete (PCC)	FAIR
000005550	2355	MIAMI TRAILS DR	MIAMI CREST DR	MIAMI VIEW CT	749	24	17976	LOCAL	22.6	56.1	25.8	Concrete (PCC)	FAIR	Concrete (PCC)	FAIR
000005560	2355	MIAMI TRAILS DR	MIAMI VIEW CT	TRAILRIDGE CT	374	24	8976	LOCAL	11.2	79.2	11.8	Concrete (PCC)	FAIR	Concrete (PCC)	FAIR
000005600	2356	MIAMI BLUFF CT	MIAMI TRAILS DR	CDS	351	20	7020	LOCAL	37.4	55.2	42.9	Concrete (PCC)	FAIR	Concrete (PCC)	FAIR
000004240	2357	LANTERN POST CT	SIGNAL HILL DR	CDS	896	20	17920	LOCAL	37.7	51.3	43.9	Concrete (PCC)	FAIR	Concrete (PCC)	FAIR
000009790	2365	GREENSBORO CT	CDS	GEORGETOWN RD	802	24	19248	LOCAL	60.5	76.1	64.6	Concrete (PCC)	FAIR	Concrete (PCC)	FAIR
000009510	2366	BELMONT RD	BEDFORDSHIRE DR	CHELTENHAM DR	443	24	10632	LOCAL	53.2	67.6	58.4	Concrete (PCC)	FAIR	Concrete (PCC)	FAIR
000009520	2366	BELMONT RD	CHELTENHAM DR	GEORGETOWN RD	1171	24	28104	LOCAL	54.8	74.9	58.8	Concrete (PCC)	FAIR	Concrete (PCC)	FAIR
000009530	2367	MACON CT	CDS	GEORGETOWN RD	652	24	15648	LOCAL	47.9	72.2	51.8	Concrete (PCC)	FAIR	Concrete (PCC)	FAIR
000009430	2368	WILMINGTON CT	MISS ROYAL PASS DR	GEORGETOWN RD	762	24	18288	LOCAL	37.8	64	42	Concrete (PCC)	FAIR	Concrete (PCC)	FAIR
000007930	2369	WOODSBEND DR	CDS	TARRAGON LN	1300	26.66	34658	LOCAL	34.8	64.1	38.7	Concrete (PCC)	FAIR	Concrete (PCC)	FAIR
000007940	2369	WOODSBEND DR	TARRAGON LN	CARRAWAY LN	305	26.66	8131	LOCAL	15.4	68.8	16.8	Concrete (PCC)	FAIR	Concrete (PCC)	FAIR



MIAMI TOWNSHIP 2017 PAVEMENT CONDITION PRESENT STATUS - FINAL REPORT

Appendix B: Present Condition Status by Street
February 22, 2018

Section #	T Number	Street Name	From	To	Length (ft)	Width	Area	Fun. Class	PQI	RCI	SDI	Curb Even	Curb Even Condition	Curb Odd	Curb Odd Condition
0000007950	2369	WOODSBEND DR	CARRAWAY LN	SAFFRON LN	259	26.66	6905	LOCAL	27.1	57	30.9	Concrete (PCC)	FAIR	Concrete (PCC)	FAIR
0000007960	2369	WOODSBEND DR	SAFFRON LN	COOK RD	292	26.66	7785	LOCAL	22.3	43.4	26.9	Concrete (PCC)	FAIR	Concrete (PCC)	FAIR
0000007910	2370	TARRAGON LN	CDS	WOODSBEND DR	516	28	14448	LOCAL	54.7	65.9	60.4	Concrete (PCC)	FAIR	Concrete (PCC)	FAIR
0000007920	2370	TARRAGON LN	WOODSBEND DR	CDS	533	28	14924	LOCAL	43.3	57.4	49.3	Concrete (PCC)	FAIR	Concrete (PCC)	FAIR
0000007900	2371	CARRAWAY LN	WOODSBEND DR	CDS	603	28	16884	LOCAL	35.8	67.9	39.2	Concrete (PCC)	FAIR	Concrete (PCC)	FAIR
0000007890	2372	SAFFRON LN	CDS	WOODSBEND DR	437	28	12236	LOCAL	43.8	66.7	48.2	Concrete (PCC)	FAIR	Concrete (PCC)	FAIR
0000007310	2373	CANNES CT	CDS	FAY CT	793	22	17446	LOCAL	73	76.2	77.9	Concrete (PCC)	FAIR	Concrete (PCC)	FAIR
0000007320	2373	CANNES CT	FAY CT	BRANCH HILL-GUINEA RD	605	22	13310	LOCAL	78.4	88.8	80.7	Concrete (PCC)	FAIR	Concrete (PCC)	FAIR
0000007300	2374	FAY CT	CDS	CANNES CT	1177	24	28248	LOCAL	81.1	86.6	84	Concrete (PCC)	FAIR	Concrete (PCC)	FAIR
0000005590	2378	MIAMI TRACE CT	CDS	MIAMI TRAILS DR	651	20	13020	LOCAL	46.6	45.3	55.7	Concrete (PCC)	FAIR	Concrete (PCC)	FAIR
0000005610	2379	MIAMI CREST DR	MIAMI TRAILS DR	MIAMI CT	514	24	12336	LOCAL	59.4	64.3	65.9	Concrete (PCC)	FAIR	Concrete (PCC)	FAIR
0000005620	2379	MIAMI CREST DR	MIAMI CT	TRAILRIDGE CT	1089	24	26136	LOCAL	62.2	62.8	69.4	Concrete (PCC)	FAIR	Concrete (PCC)	FAIR
0000005210	2383	ARROWPOINT DR	CDS	BEECH RD	1155	24	27720	LOCAL	42.9	55.6	49.1	Concrete (PCC)	FAIR	Concrete (PCC)	FAIR
0000005220	2383	ARROWPOINT DR	BEECH RD	CDS	449	24	10776	LOCAL	17.6	38.3	21.8	Concrete (PCC)	FAIR	Concrete (PCC)	FAIR
0000001490	2387	OLD DOMINION DR	MT VERNON DR	CDS	589	24	14136	LOCAL	76.8	65.7	84.8	None		None	
0000001480	2388	PIEDMONT DR	MT VERNON DR	CDS	588	24	14112	LOCAL	80.2	73.9	86.2	None		None	
0000001510	2389	TIDEWATER DR	MT VERNON DR	CDS	588	24	14112	LOCAL	76.1	67.4	83.6	None		None	
0000001500	2390	COLONEL MOSBY DR	MT VERNON DR	CDS	586	24	14064	LOCAL	71.8	71	77.9	None		None	
0000000620	2391	ORCHARD VALLEY DR	CDS	PEACH ORCHARD LN	359	25	8975	LOCAL	45.5	65	50.4	None		None	
0000000630	2391	ORCHARD VALLEY DR	PEACH ORCHARD LN	MOUNT ZION RD	1431	25	35775	LOCAL	42.2	68.3	46.2	None		None	
0000000640	2392	PEACH ORCHARD LN	DRY RUN RD	ORCHARD VALLEY DR	442	25	11050	LOCAL	55.6	74.7	59.7	None		None	
0000000600	2393	HICKORY THICKET DR	BEECH GROVE DR	PLUM RUN RD	504	28.5	14364	LOCAL	53.5	52.1	62.1	Concrete (PCC)	FAIR	Concrete (PCC)	FAIR
0000000610	2393	HICKORY THICKET DR	PLUM RUN RD	MOUNT ZION RD	630	28.5	17955	LOCAL	70.1	70.3	76.3	Concrete (PCC)	FAIR	Concrete (PCC)	FAIR
0000000560	2394	PLUM RUN RD	HICKORY THICKET DR	CDS	560	25	14000	LOCAL	46.9	65.4	51.9	Concrete (PCC)	FAIR	Concrete (PCC)	FAIR
0000000530	2395	BEECH GROVE DR	CDS	WILD CHERRY DR	1077	25	26925	LOCAL	70.1	83.9	73.2	Concrete (PCC)	FAIR	Concrete (PCC)	FAIR
0000000540	2395	BEECH GROVE DR	WILD CHERRY DR	HICKORY THICKET DR	726	25	18150	LOCAL	44.3	65	49.1	Concrete (PCC)	FAIR	Concrete (PCC)	FAIR
0000000550	2395	BEECH GROVE DR	HICKORY THICKET DR	CDS	486	25	12150	LOCAL	52.7	69.1	57.6	Concrete (PCC)	FAIR	Concrete (PCC)	FAIR
0000000510	2397	COUNCILRIDGE CT	CDS	BEECH RD	1045	24	25080	LOCAL	36.5	66.6	40.2	Concrete (PCC)	FAIR	Concrete (PCC)	FAIR
00000003100	2401	WHITNEY DR	US-50	CDS	1231	29	35699	LOCAL	60.1	58.4	68.1	Concrete (PCC)	FAIR	Concrete (PCC)	FAIR
00000005110	2410	WHISPERING PINES DR	BRANCH HILL MIAMIVILLE RD	CDS	1257	23	28911	LOCAL	14.9	36.9	18.6	Concrete (PCC)	FAIR	Concrete (PCC)	FAIR
0000002360	2411	INDIAN MOUND DR	WOLFPEN PLEASANT HILL RD	CDS	643	23	14789	LOCAL	68.5	61.1	76.9	Concrete (PCC)	FAIR	Concrete (PCC)	FAIR
00000008470	2419	HICKORY BARK DR	CDS	SOVEREIGN DR	667	25	16675	LOCAL	31.9	62.7	35.6	Concrete (PCC)	FAIR	Concrete (PCC)	FAIR
00000008480	2419	HICKORY BARK DR	SOVEREIGN DR	CDS	692	25	17300	LOCAL	23.2	64.4	25.7	Concrete (PCC)	FAIR	Concrete (PCC)	FAIR
0000007680	2420	HIDDEN RIDGE DR	CDS	THISTLE CT	1410	24	33840	LOCAL	76.7	61.8	85.9	Concrete (PCC)	FAIR	Concrete (PCC)	FAIR
0000007690	2420	HIDDEN RIDGE DR	THISTLE CT	COOK RD	528	24	12672	LOCAL	73.1	61.9	81.8	Concrete (PCC)	FAIR	Concrete (PCC)	FAIR
0000007670	2421	THISTLE CT	HIDDEN RIDGE DR	CDS	180	24	4320	LOCAL	74.1	49.3	87.1	Concrete (PCC)	FAIR	Concrete (PCC)	FAIR
0000011240	2423	HICKORY WOODS DR	SMITH RD	CDS	1418	24	34032	LOCAL	31.2	59.9	35.2	None		None	
0000005570	2424	MIAMI CT	MIAMI CREST DR	CDS	399	24	9576	LOCAL	60.2	61.2	67.6	Concrete (PCC)	FAIR	Concrete (PCC)	FAIR
0000005650	2425	TRAILRIDGE CT	CDS	MIAMI RIDGE DR	228	22	5016	LOCAL	45.9	57.4	52.2	Concrete (PCC)	FAIR	Concrete (PCC)	FAIR
0000005660	2425	TRAILRIDGE CT	MIAMI RIDGE DR	MIAMI HTS CT	407	22	8954	LOCAL	32.4	74.6	34.8	Concrete (PCC)	FAIR	Concrete (PCC)	FAIR



MIAMI TOWNSHIP 2017 PAVEMENT CONDITION PRESENT STATUS - FINAL REPORT

Appendix B: Present Condition Status by Street
February 22, 2018

Section #	T Number	Street Name	From	To	Length (ft)	Width	Area	Fun. Class	PQI	RCI	SDI	Curb Even	Curb Even Condition	Curb Odd	Curb Odd Condition
000005670	2425	TRAILRIDGE CT	MIAMI HTS CT	MIAMI CREST DR	408	22	8976	LOCAL	22.9	66.6	25.2	Concrete (PCC)	FAIR	Concrete (PCC)	FAIR
000005680	2425	TRAILRIDGE CT	MIAMI CREST DR	MIAMI TRAILS DR	1021	22	22462	LOCAL	6.3	61.7	7.1	Concrete (PCC)	FAIR	Concrete (PCC)	FAIR
000005690	2425	TRAILRIDGE CT	MIAMI TRAILS DR	CDS	1037	22	22814	LOCAL	18.5	60.7	20.8	Concrete (PCC)	FAIR	Concrete (PCC)	FAIR
000007120	2430	TRI RIDGE BLVD	END OF STREET	LAKESIDE DR	637	48	30576	LOCAL	36.3	75	38.9	Concrete (PCC)	FAIR	Concrete (PCC)	FAIR
000007130	2430	TRI RIDGE BLVD	LAKESIDE DR	WARDS CORNER RD	318	48	15264	LOCAL	36.3	54.6	41.8	Concrete (PCC)	FAIR	Concrete (PCC)	FAIR
000010860	2440	BLACK HORSE RUN	LOVELAND-MIAMIVILLE RD	SADDLEBROOK CT	848	20	16960	LOCAL	69	69.5	75.3	Concrete (PCC)	FAIR	Concrete (PCC)	FAIR
000010870	2440	BLACK HORSE RUN	SADDLEBROOK CT	RED ROAN DR	755	20	15100	LOCAL	69.8	86.3	72.4	None		None	
000010880	2440	BLACK HORSE RUN	RED ROAN DR	CDS	807	20	16140	LOCAL	74	86	76.8	None		None	
000010890	2441	RED ROAN DR	BLACK HORSE RUN	END OF STREET	569	20	11380	LOCAL	58.3	39.9	71.5	None		None	
000010900	2442	SADDLEBROOK CT	BLACK HORSE RUN	BAY CT	941	20	18820	LOCAL	74	84.5	77.1	None		None	
000010910	2442	SADDLEBROOK CT	BAY CT	CDS	373	20	7460	LOCAL	76.5	80.8	80.6	None		None	
000010920	2443	BAY CT	SADDLEBROOK CT	CDS	415	20	8300	LOCAL	69	71.5	74.8	None		None	
000007380	2445	PINTAIL CT	CDS	MUSCOVY DR	521	24	12504	LOCAL	98.2	92.9	100	Concrete (PCC)	FAIR	Concrete (PCC)	FAIR
000007390	2446	MUSCOVY DR	CDS	PINTAIL CT	118	24	2832	LOCAL	78.2	31.7	100	Concrete (PCC)	FAIR	Concrete (PCC)	FAIR
000007400	2446	MUSCOVY DR	PINTAIL CT	W BRIDLEPATH LN	753	24	18072	LOCAL	98.7	94.8	100	Concrete (PCC)	FAIR	Concrete (PCC)	FAIR
000007420	2447	W BRIDLEPATH LN	CDS	MUSCOVY DR	1075	24	25800	LOCAL	93.4	75.2	100	Concrete (PCC)	FAIR	Concrete (PCC)	FAIR
000007430	2447	W BRIDLEPATH LN	MUSCOVY DR	BRANCH HILL-GUINEA RD & BRIDLEPATH LN	217	24	5208	LOCAL	83.7	72.2	90.5	Concrete (PCC)	FAIR	Concrete (PCC)	FAIR
000005580	2453	MIAMI VIEW CT	CDS	MIAMI TRAILS DR	1042	24	25008	LOCAL	22.8	69	24.9	Concrete (PCC)	FAIR	Concrete (PCC)	FAIR
000006820	2454	BELLE MEADE FARM DR	WHILEAWAY DR	ALAMAHURST LN	1072	28	30016	LOCAL	65.8	70	71.7	Concrete (PCC)	FAIR	Concrete (PCC)	FAIR
000006830	2454	BELLE MEADE FARM DR	ALAMAHURST LN	ORISKANY DR	1436	28	40208	LOCAL	69.8	74.1	75	Concrete (PCC)	FAIR	Concrete (PCC)	FAIR
000006840	2454	BELLE MEADE FARM DR	ORISKANY DR	BRANCH HILL-GUINEA RD	525	28	14700	LOCAL	71	73.4	76.5	Concrete (PCC)	FAIR	Concrete (PCC)	FAIR
000006650	2455	ORISKANY DR	CDS	DUNTREATH LN	226	26	5876	LOCAL	41	33.5	52	Concrete (PCC)	FAIR	Concrete (PCC)	FAIR
000006660	2455	ORISKANY DR	DUNTREATH LN	ALAMAHURST LN	258	26	6708	LOCAL	37.4	68.4	40.9	Concrete (PCC)	FAIR	Concrete (PCC)	FAIR
000006670	2455	ORISKANY DR	ALAMAHURST LN	GLENCREST LN	452	26	11752	LOCAL	36.2	54.1	41.7	Concrete (PCC)	FAIR	Concrete (PCC)	FAIR
000006680	2455	ORISKANY DR	GLENCREST LN	SHADOWLAWN LN	346	26	8996	LOCAL	41.1	50.9	48	Concrete (PCC)	FAIR	Concrete (PCC)	FAIR
000006690	2455	ORISKANY DR	SHADOWLAWN LN	WOODBURN LN	350	26	9100	LOCAL	48	67.8	52.7	Concrete (PCC)	FAIR	Concrete (PCC)	FAIR
000006700	2455	ORISKANY DR	WOODBURN LN	BELLE MEADE FARM DR	249	26	6474	LOCAL	38	53.2	44	Concrete (PCC)	FAIR	Concrete (PCC)	FAIR
000006710	2455	ORISKANY DR	BELLE MEADE FARM DR	THREE CHIMNEY LN	304	26	7904	LOCAL	49	49.6	57.5	Concrete (PCC)	GOOD	Concrete (PCC)	GOOD
000006600	2456	WOODBURN LN	ORISKANY DR	CDS	286	24	6864	LOCAL	42.8	50.9	50	Concrete (PCC)	FAIR	Concrete (PCC)	FAIR
000006610	2457	SHADOWLAWN LN	ORISKANY DR	CDS	341	24	8184	LOCAL	46.1	52.4	53.5	Concrete (PCC)	FAIR	Concrete (PCC)	FAIR
000006620	2458	GLENCREST LN	CDS	ORISKANY DR	327	24	7848	LOCAL	34.5	43	41.7	Concrete (PCC)	FAIR	Concrete (PCC)	FAIR
000006630	2458	GLENCREST LN	ORISKANY DR	CDS	382	24	9168	LOCAL	28.3	57.1	32.2	Concrete (PCC)	FAIR	Concrete (PCC)	FAIR
000006730	2459	THREE CHIMNEY LN	CDS	MULHOLLAND CT	204	24	4896	LOCAL	60.5	53.3	69.9	Concrete (PCC)	GOOD	Concrete (PCC)	GOOD
000006740	2459	THREE CHIMNEY LN	MULHOLLAND CT	ORISKANY DR	828	24	19872	LOCAL	57.9	66.5	63.8	Concrete (PCC)	GOOD	Concrete (PCC)	GOOD
000006750	2459	THREE CHIMNEY LN	ORISKANY DR	CDS	244	24	5856	LOCAL	56.4	51.5	65.7	Concrete (PCC)	GOOD	Concrete (PCC)	GOOD
000006720	2460	MULHOLLAND CT	THREE CHIMNEY LN	CDS	231	20	4620	LOCAL	49	41.2	59.7	Concrete (PCC)	GOOD	Concrete (PCC)	GOOD
000003840	2461	ALLEN DR	WOLFEN PLEASANT HILL RD	CDS	807	28	22596	LOCAL	76.7	63.4	85.4	None		None	
000005630	2464	MIAMI HTS CT	CDS	TRAILRIDGE CT	531	24	12744	LOCAL	16	58	18.2	Concrete (PCC)	FAIR	Concrete (PCC)	FAIR
000005640	2464	MIAMI HTS CT	TRAILRIDGE CT	CDS	1035	24	24840	LOCAL	23.7	53.8	27.3	Concrete (PCC)	FAIR	Concrete (PCC)	FAIR
000005700	2465	MIAMI RIDGE DR	TRAILRIDGE CT	RIDGEVIEW CT	668	24	16032	LOCAL	26.6	65.5	29.4	Concrete (PCC)	FAIR	Concrete (PCC)	FAIR



MIAMI TOWNSHIP 2017 PAVEMENT CONDITION PRESENT STATUS - FINAL REPORT

Appendix B: Present Condition Status by Street
February 22, 2018

Section #	T Number	Street Name	From	To	Length (ft)	Width	Area	Fun. Class	PQI	RCI	SDI	Curb Even	Curb Even Condition	Curb Odd	Curb Odd Condition
000005710	2465	MIAMI RIDGE DR	RIDGEVIEW CT	MIAMI WOODS DR	1126	24	27024	LOCAL	9.6	73.7	10.3	Concrete (PCC)	FAIR	Concrete (PCC)	FAIR
000005720	2465	MIAMI RIDGE DR	MIAMI WOODS DR	CDS	1735	24	41640	LOCAL	9.5	73.1	10.2	Concrete (PCC)	FAIR	Concrete (PCC)	FAIR
000004130	2467	SMYSOR RD	SR-28 RAMP	MONTCLAIR BLVD	747	24	17928	LOCAL	39	49.7	45.8	None		None	
000007410	2468	MUSCOVY DR	W BRIDLEPATH LN	CDS	436	24	10464	LOCAL	89.7	69	98	Concrete (PCC)	FAIR	Concrete (PCC)	FAIR
000007460	2472	TORREY PINES DR	COOK RD	BALSAM DR	660	20	13200	LOCAL	47.2	69.5	51.5	Concrete (PCC)	FAIR	Concrete (PCC)	FAIR
000007640	2473	BALSAM DR	BLACKPINE DR	JUNIPER DR	423	24	10152	LOCAL	46.3	62.7	51.7	Concrete (PCC)	FAIR	Concrete (PCC)	FAIR
000007650	2473	BALSAM DR	JUNIPER DR	TORREY PINES DR	278	24	6672	LOCAL	48.3	59	54.6	Concrete (PCC)	FAIR	Concrete (PCC)	FAIR
000007660	2473	BALSAM DR	TORREY PINES DR	CDS	761	24	18264	LOCAL	36.2	72.1	39.1	Concrete (PCC)	FAIR	Concrete (PCC)	FAIR
000007470	2474	JUNIPER DR	BALSAM DR	ROSETREE DR	565	22	12430	LOCAL	15	53.7	17.3	Concrete (PCC)	FAIR	Concrete (PCC)	FAIR
000007480	2474	JUNIPER DR	ROSETREE DR	LONG LN	342	22	7524	LOCAL	47.6	54.1	54.9	Concrete (PCC)	FAIR	Concrete (PCC)	FAIR
000003850	2489	MEIJER DR	WOLFPEN PLEASANT HILL RD & BUSINESS SR28 RD	END OF STREET	3954	30	118620	LOCAL	53.5	62.1	59.8	Concrete (PCC)	GOOD	Concrete (PCC)	GOOD
000004610	2490	DAVON CT	IBOLD RD	CDS	1382	20	27640	LOCAL	35.8	64	39.8	None		None	
000006560	2496	ALAMAHURST LN	BELLE MEADE FARM DR	GALLAHER CT	292	24	7008	LOCAL	46.2	53.1	53.4	Concrete (PCC)	FAIR	Concrete (PCC)	FAIR
000006570	2496	ALAMAHURST LN	GALLAHER CT	AIRDRIE CT	373	24	8952	LOCAL	40.3	78.3	42.8	Concrete (PCC)	FAIR	Concrete (PCC)	FAIR
000006580	2496	ALAMAHURST LN	AIRDRIE CT	ORISKANY DR	322	24	7728	LOCAL	36.5	56.5	41.7	Concrete (PCC)	FAIR	Concrete (PCC)	FAIR
000006590	2496	ALAMAHURST LN	ORISKANY DR	BRANCH HILL-GUINEA RD	580	24	13920	LOCAL	31.8	64.4	35.3	Concrete (PCC)	FAIR	Concrete (PCC)	FAIR
000009540	2497	CHELtenham DR	CDS	BELMONT RD	549	24	13176	LOCAL	73.8	70.9	80.1	Concrete (PCC)	FAIR	Concrete (PCC)	FAIR
000009550	2497	CHELtenham DR	BELMONT RD	CDS	363	24	8712	LOCAL	73.6	59.3	83.2	Concrete (PCC)	FAIR	Concrete (PCC)	FAIR
000009560	2498	BEDFORDSHIRE DR	CDS	BELMONT RD	373	24	8952	LOCAL	96.6	86.9	100	Concrete (PCC)	FAIR	Concrete (PCC)	FAIR
000009570	2498	BEDFORDSHIRE DR	BELMONT RD	PALOMAR DR	673	24	16152	LOCAL	95.5	82.9	100	Concrete (PCC)	FAIR	Concrete (PCC)	FAIR
000003110	2499	EASTMAN DR	US-50	TECHNE CENTER DR	2892	24	69408	LOCAL	56.2	63.3	62.6	None		None	
000010340	2500	PAXTON LAKE DR	WAVERLY HILL LN	SHIPS CV	441	24	10584	LOCAL	23.4	44.5	28.1	Concrete (PCC)	FAIR	Concrete (PCC)	FAIR
000010350	2500	PAXTON LAKE DR	SHIPS CV	ISLAND CV	823	24	19752	LOCAL	36.2	52.7	42	Concrete (PCC)	FAIR	Concrete (PCC)	FAIR
000010360	2500	PAXTON LAKE DR	ISLAND CV	MARINERS CV	396	24	9504	LOCAL	34.6	53.6	39.9	Concrete (PCC)	FAIR	Concrete (PCC)	FAIR
000010370	2500	PAXTON LAKE DR	MARINERS CV	LIGHTHOUSE CV	311	24	7464	LOCAL	24.6	58	27.9	Concrete (PCC)	FAIR	Concrete (PCC)	FAIR
000010380	2500	PAXTON LAKE DR	LIGHTHOUSE CV	NAUTICUS CV	970	24	23280	LOCAL	24.9	65.2	27.5	Concrete (PCC)	FAIR	Concrete (PCC)	FAIR
000010390	2500	PAXTON LAKE DR	NAUTICUS CV	HARBOR CV	530	24	12720	LOCAL	22	54.1	25.3	Concrete (PCC)	FAIR	Concrete (PCC)	FAIR
000010400	2500	PAXTON LAKE DR	HARBOR CV	BAYWOOD CV	348	24	8352	LOCAL	49	66.1	54.1	Concrete (PCC)	FAIR	Concrete (PCC)	FAIR
000010410	2500	PAXTON LAKE DR	BAYWOOD CV	WAVERLY HILL LN	453	24	10872	LOCAL	38.8	64.5	43	Concrete (PCC)	FAIR	Concrete (PCC)	FAIR
000010430	2501	SHIPS CV	CDS	PAXTON LAKE DR	447	24	10728	LOCAL	32.1	64.1	35.6	Concrete (PCC)	FAIR	Concrete (PCC)	FAIR
000010420	2502	WINDSAIL CV	CDS	WAVERLY HILL LN	715	24	17160	LOCAL	77	68.2	84.3	Concrete (PCC)	FAIR	Concrete (PCC)	FAIR
000010330	2503	PAXTON LAKE CV	CDS	WAVERLY HILL LN	479	24	11496	LOCAL	88.4	80.4	93.2	Concrete (PCC)	FAIR	Concrete (PCC)	FAIR
000000390	2507	GREYSTONE LN	END OF STREET	DRY RUN RD	3225	18	58050	LOCAL	74	88	76.4	None		None	
000008560	2510	GLEN ECHO LN	CDS	COTTONTAIL DR	131	24	3144	LOCAL	37.9	42.9	45.8	Concrete (PCC)	FAIR	Concrete (PCC)	FAIR
000008570	2510	GLEN ECHO LN	COTTONTAIL DR	SILVERMINE RD	868	24	20832	LOCAL	44.2	57.7	50.2	Concrete (PCC)	FAIR	Concrete (PCC)	FAIR
000008580	2510	GLEN ECHO LN	SILVERMINE RD	DRUMHILL LN	1023	24	24552	LOCAL	34.5	61.7	38.7	Concrete (PCC)	FAIR	Concrete (PCC)	FAIR
000008590	2510	GLEN ECHO LN	DRUMHILL LN	BRANCH HILL-GUINEA RD	708	24	16992	LOCAL	36.2	62.7	40.4	Concrete (PCC)	FAIR	Concrete (PCC)	FAIR
000008750	2511	DRUMHILL LN	GLEN ECHO LN	CDS	287	24	6888	LOCAL	21.8	50.4	25.5	Concrete (PCC)	FAIR	Concrete (PCC)	FAIR
000008760	2514	SILVERMINE RD	GLEN ECHO LN	CDS	519	24	12456	LOCAL	41.7	55.8	47.7	Concrete (PCC)	FAIR	Concrete (PCC)	FAIR
000007510	2520	BLACKPINE DR	SCOTCH PINE DR	BALSAM DR	377	24	9048	LOCAL	38.5	47	45.7	Concrete (PCC)	FAIR	Concrete (PCC)	FAIR



MIAMI TOWNSHIP 2017 PAVEMENT CONDITION PRESENT STATUS - FINAL REPORT

Appendix B: Present Condition Status by Street
February 22, 2018

Section #	T Number	Street Name	From	To	Length (ft)	Width	Area	Fun. Class	PQI	RCI	SDI	Curb Even	Curb Even Condition	Curb Odd	Curb Odd Condition
000007520	2520	BLACKPINE DR	BALSAM DR	CDS	1052	24	25248	LOCAL	23.3	58.4	26.4	Concrete (PCC)	FAIR	Concrete (PCC)	FAIR
000007590	2521	SCOTCH PINE DR	CDS	LODGEPOLE DR	199	24	4776	LOCAL	36.3	53.1	42	Concrete (PCC)	FAIR	Concrete (PCC)	FAIR
000007600	2521	SCOTCH PINE DR	LODGEPOLE DR	AUSTRIAN CT	295	24	7080	LOCAL	36.3	57.1	41.3	Concrete (PCC)	FAIR	Concrete (PCC)	FAIR
000007610	2521	SCOTCH PINE DR	AUSTRIAN CT	LONGLEAF DR	383	24	9192	LOCAL	43.8	75.1	46.9	Concrete (PCC)	FAIR	Concrete (PCC)	FAIR
000007620	2521	SCOTCH PINE DR	LONGLEAF DR	BLACKPINE DR	372	24	8928	LOCAL	41.6	65.5	46	Concrete (PCC)	FAIR	Concrete (PCC)	FAIR
000007630	2521	SCOTCH PINE DR	BLACKPINE DR	CDS	424	24	10176	LOCAL	39.1	57	44.6	Concrete (PCC)	FAIR	Concrete (PCC)	FAIR
000007570	2522	AUSTRIAN CT	SCOTCH PINE DR	CDS	403	24	9672	LOCAL	23.1	50.5	27	Concrete (PCC)	FAIR	Concrete (PCC)	FAIR
000007550	2523	LONGLEAF DR	NEEDLELEAF DR	SCOTCH PINE DR	340	24	8160	LOCAL	26	53.3	30.1	Concrete (PCC)	FAIR	Concrete (PCC)	FAIR
000007560	2523	LONGLEAF DR	SCOTCH PINE DR	CDS	277	24	6648	LOCAL	36.1	51.5	42	Concrete (PCC)	FAIR	Concrete (PCC)	FAIR
000006640	2524	DUNTREATH LN	ORISKANY DR	CDS	371	24	8904	LOCAL	32.8	55	37.7	Concrete (PCC)	FAIR	Concrete (PCC)	FAIR
000008460	2544	FOREST CREST CT	SOVEREIGN DR	CDS	270	25	6750	LOCAL	44.6	61.7	50	Concrete (PCC)	FAIR	Concrete (PCC)	FAIR
000008450	2545	LAKE RIDGE CT	SOVEREIGN DR	CDS	1135	24.5	27808	LOCAL	49.4	47.5	58.5	Concrete (PCC)	FAIR	Concrete (PCC)	FAIR
000008440	2546	PARK WOOD CT	SOVEREIGN DR	CDS	878	25	21950	LOCAL	43	56.8	49	Concrete (PCC)	FAIR	Concrete (PCC)	FAIR
000005730	2547	RIDGEVIEW CT	MIAMI RIDGE DR	CDS	547	20	10940	LOCAL	13.2	69.9	14.4	Concrete (PCC)	FAIR	Concrete (PCC)	FAIR
000005740	2548	MIAMI WOODS DR	MIAMI RIDGE DR	VALLEY WOODS CT	765	24	18360	LOCAL	4.5	55.6	5.1	Concrete (PCC)	FAIR	Concrete (PCC)	FAIR
000005750	2548	MIAMI WOODS DR	VALLEY WOODS CT	OAK RIDGE CT	821	24	19704	LOCAL	19.2	71.9	20.8	Concrete (PCC)	FAIR	Concrete (PCC)	FAIR
000005760	2548	MIAMI WOODS DR	OAK RIDGE CT	FOREST VIEW CT	362	24	8688	LOCAL	21.3	64.9	23.6	Concrete (PCC)	FAIR	Concrete (PCC)	FAIR
000005770	2548	MIAMI WOODS DR	FOREST VIEW CT	DEERVIEW DR	274	24	6576	LOCAL	18.6	59.2	21	Concrete (PCC)	FAIR	Concrete (PCC)	FAIR
000005780	2548	MIAMI WOODS DR	DEERVIEW DR	RIDGEWOOD DR	410	24	9840	LOCAL	15.6	57.4	17.8	Concrete (PCC)	FAIR	Concrete (PCC)	FAIR
000005790	2548	MIAMI WOODS DR	RIDGEWOOD DR	WOODLAKE CT	504	24	12096	LOCAL	20.3	52.8	23.5	Concrete (PCC)	FAIR	Concrete (PCC)	FAIR
000005800	2548	MIAMI WOODS DR	WOODLAKE CT	MIAMI LAKE DR	476	24	11424	LOCAL	15.5	62	17.3	Concrete (PCC)	FAIR	Concrete (PCC)	FAIR
000005810	2548	MIAMI WOODS DR	MIAMI LAKE DR	WOODSTRAIL LN	748	24	17952	LOCAL	29.9	56.4	34.2	Concrete (PCC)	FAIR	Concrete (PCC)	FAIR
000005820	2548	MIAMI WOODS DR	WOODSTRAIL LN	CDS	126	24	3024	LOCAL	5.9	32.8	7.5	Concrete (PCC)	FAIR	Concrete (PCC)	FAIR
000005970	2551	HANNA AVE	CDS	RIDGE TOP CT	521	24	12504	LOCAL	97.7	91.1	100	Concrete (PCC)	FAIR	Concrete (PCC)	FAIR
000005980	2551	HANNA AVE	RIDGE TOP CT	BRANCH HILL-LOVELAND RD	1116	24	26784	LOCAL	94.8	92.7	96.6	Concrete (PCC)	FAIR	Concrete (PCC)	FAIR
000005960	2552	RIDGE TOP CT	CDS	HANNA AVE	284	20	5680	LOCAL	88.3	63.1	98.4	Concrete (PCC)	FAIR	Concrete (PCC)	FAIR
000006000	2553	LITTLE RIVER LN	CDS	RIVER BEND CT	460	24	11040	LOCAL	96.1	87.2	99.4	Concrete (PCC)	FAIR	Concrete (PCC)	FAIR
000006010	2553	LITTLE RIVER LN	RIVER BEND CT	BRANCH HILL-LOVELAND RD	850	24	20400	LOCAL	95.7	83.4	100	Concrete (PCC)	FAIR	Concrete (PCC)	FAIR
000005990	2554	RIVER BEND CT	LITTLE RIVER LN	CDS	169	20	3380	LOCAL	81.3	46.3	96.8	Concrete (PCC)	FAIR	Concrete (PCC)	FAIR
000010440	2563	ISLAND CV	PAXTON LAKE DR	CDS	246	24	5904	LOCAL	35.9	66.7	39.5	Concrete (PCC)	FAIR	Concrete (PCC)	FAIR
000000570	2566	WILD CHERRY DR	BEECH GROVE DR	SCARLET MAPLE CT	445	25	11125	LOCAL	26.6	51.6	31	Concrete (PCC)	FAIR	Concrete (PCC)	FAIR
000000580	2566	WILD CHERRY DR	SCARLET MAPLE CT	CHERRY BLOSSOM CT	451	25	11275	LOCAL	42.5	60.3	47.9	Concrete (PCC)	FAIR	Concrete (PCC)	FAIR
000000590	2566	WILD CHERRY DR	CHERRY BLOSSOM CT	HOFFMAN RD (UPPER)	451	25	11275	LOCAL	49.6	68.9	54.2	Concrete (PCC)	FAIR	Concrete (PCC)	FAIR
000010160	2567	PAUL VISTA DR	ANDREA DR	BRITTANY LN	385	24	9240	LOCAL	94.3	78.4	100	Concrete (PCC)	FAIR	Concrete (PCC)	FAIR
000010170	2567	PAUL VISTA DR	BRITTANY LN	PAXTON WOODS DR	945	24	22680	LOCAL	93.6	76.2	100	Concrete (PCC)	FAIR	Concrete (PCC)	FAIR
000010180	2567	PAUL VISTA DR	PAXTON WOODS DR	MUELLER LAKES LN	305	24	7320	LOCAL	86.6	53.5	100	Concrete (PCC)	FAIR	Concrete (PCC)	FAIR
000010190	2567	PAUL VISTA DR	MUELLER LAKES LN	CDS	826	24	19824	LOCAL	93.3	74.9	100	Concrete (PCC)	FAIR	Concrete (PCC)	FAIR
000010130	2568	TRAVIS CT	PAXTON WOODS DR	CDS	328	20	6560	LOCAL	75.2	45.8	89.7	Concrete (PCC)	FAIR	Concrete (PCC)	FAIR
000006790	2569	WHILEAWAY DR	END OF STREET	PARISH HILL CT	368	28	10304	LOCAL	65.8	81.8	69.1	Concrete (PCC)	FAIR	Concrete (PCC)	FAIR
000006800	2569	WHILEAWAY DR	PARISH HILL CT	BELLE MEADE FARM DR	820	28	22960	LOCAL	47.4	60.1	53.4	Concrete (PCC)	FAIR	Concrete (PCC)	FAIR



MIAMI TOWNSHIP 2017 PAVEMENT CONDITION PRESENT STATUS - FINAL REPORT

Appendix B: Present Condition Status by Street
February 22, 2018

Section #	T Number	Street Name	From	To	Length (ft)	Width	Area	Fun. Class	PQI	RCI	SDI	Curb Even	Curb Even Condition	Curb Odd	Curb Odd Condition
000006810	2569	WHILEAWAY DR	BELLE MEADE FARM DR	CDS	253	28	7084	LOCAL	47.3	35.9	59.1	Concrete (PCC)	FAIR	Concrete (PCC)	FAIR
000006780	2570	PARISH HILL CT	CDS	WHILEAWAY DR	270	20	5400	LOCAL	63.1	53.3	72.9	Concrete (PCC)	FAIR	Concrete (PCC)	FAIR
000006770	2571	AIRDRIE CT	CDS	ALAMAHURST LN	498	24	11952	LOCAL	52.9	62	59.2	Concrete (PCC)	FAIR	Concrete (PCC)	FAIR
000006760	2572	GALLAHER CT	CDS	ALAMAHURST LN	632	24	15168	LOCAL	42.3	58.5	47.9	Concrete (PCC)	GOOD	Concrete (PCC)	GOOD
000005860	2577	MIAMI LAKE DR	CDS	MIAMI WOODS DR	1321	22	29062	LOCAL	20.8	62.8	23.2	Concrete (PCC)	FAIR	Concrete (PCC)	FAIR
000005870	2577	MIAMI LAKE DR	MIAMI WOODS DR	WARDS CORNER RD	931	22	20482	LOCAL	17.5	66.6	19.3	Concrete (PCC)	FAIR	Concrete (PCC)	FAIR
000005880	2578	WOODLAKE CT	CDS	MIAMI WOODS DR	657	24	15768	LOCAL	16	51.3	18.7	Concrete (PCC)	FAIR	Concrete (PCC)	FAIR
000005890	2579	RIDGEWOOD DR	END OF STREET	MIAMI WOODS DR	228	24	5472	LOCAL	30	31.7	38.4	Concrete (PCC)	FAIR	Concrete (PCC)	FAIR
000005900	2579	RIDGEWOOD DR	MIAMI WOODS DR	REDHAWK CT	1801	24	43224	LOCAL	9.7	65.4	10.7	Concrete (PCC)	FAIR	Concrete (PCC)	FAIR
000005910	2579	RIDGEWOOD DR	REDHAWK CT	MIAMI TRAILS DR	520	24	12480	LOCAL	57.1	59.7	64.4	Concrete (PCC)	FAIR	Concrete (PCC)	FAIR
000005920	2579	RIDGEWOOD DR	MIAMI TRAILS DR	EAGLEVIEW CT	456	24	10944	LOCAL	55.1	48.5	65	Concrete (PCC)	FAIR	Concrete (PCC)	FAIR
000005930	2579	RIDGEWOOD DR	EAGLEVIEW CT	TRAILWOODS DR	376	24	9024	LOCAL	67.2	66.3	74.1	Concrete (PCC)	FAIR	Concrete (PCC)	FAIR
000005940	2579	RIDGEWOOD DR	TRAILWOODS DR	JENNA LN	568	24	13632	LOCAL	37.7	61.4	42.3	Concrete (PCC)	FAIR	Concrete (PCC)	FAIR
000005950	2579	RIDGEWOOD DR	JENNA LN	CDS	1007	24	24168	LOCAL	57.3	61.4	64.3	Concrete (PCC)	FAIR	Concrete (PCC)	FAIR
000006280	2580	VALLEY WOODS CT	MIAMI WOODS DR	CDS	636	20	12720	LOCAL	25.3	64.3	28.1	Concrete (PCC)	FAIR	Concrete (PCC)	FAIR
000006250	2581	FOREST VIEW CT	CDS	MIAMI WOODS DR	168	20	3360	LOCAL	27.3	51.8	31.8	Concrete (PCC)	FAIR	Concrete (PCC)	FAIR
000006260	2582	OAK RIDGE CT	MIAMI WOODS DR	CDS	304	20	6080	LOCAL	29.9	56.4	34.2	Concrete (PCC)	FAIR	Concrete (PCC)	FAIR
000008840	2586	OLDE GATE CT	CDS	DEER HAVEN CT	148	24	3552	LOCAL	34.1	45.9	40.6	Concrete (PCC)	FAIR	Concrete (PCC)	FAIR
000008850	2586	OLDE GATE CT	DEER HAVEN CT	WINDROW LN	255	24	6120	LOCAL	28	50.4	32.8	Concrete (PCC)	FAIR	Concrete (PCC)	FAIR
000008860	2586	OLDE GATE CT	WINDROW LN	CDS	358	24	8592	LOCAL	34.2	49.5	40.2	Concrete (PCC)	FAIR	Concrete (PCC)	FAIR
000008770	2587	WINDROW LN	CDS	WILDFLOWER CT	526	24	12624	LOCAL	62.3	73.4	67.1	Concrete (PCC)	FAIR	Concrete (PCC)	FAIR
000008780	2587	WINDROW LN	MEADOW LARK CT	WILDFLOWER CT	390	24	9360	LOCAL	40	48.8	47.1	Concrete (PCC)	FAIR	Concrete (PCC)	FAIR
000008790	2587	WINDROW LN	MEADOW LARK CT	OLDE GATE CT	385	24	9240	LOCAL	51.5	63	57.4	Concrete (PCC)	FAIR	Concrete (PCC)	FAIR
000008820	2588	MEADOW LARK CT	CDS	WINDROW LN	197	24	4728	LOCAL	23.3	33.6	29.5	Concrete (PCC)	FAIR	Concrete (PCC)	FAIR
000008830	2588	MEADOW LARK CT	WINDROW LN	CDS	366	24	8784	LOCAL	31.8	61.5	35.7	Concrete (PCC)	FAIR	Concrete (PCC)	FAIR
0000011080	2598	MILLBROOK LN	WINDY HOLLOW CT	SHALLOWBROOK CT	601	28	16828	LOCAL	43.5	54.1	50.1	Concrete (PCC)	FAIR	Concrete (PCC)	FAIR
0000011090	2598	MILLBROOK LN	SHALLOWBROOK CT	HUNTERWOOD LN	407	28	11396	LOCAL	25.9	63.3	28.9	Concrete (PCC)	FAIR	Concrete (PCC)	FAIR
0000011100	2598	MILLBROOK LN	HUNTERWOOD LN	OAKLAND DR	543	28	15204	LOCAL	38.3	54.3	44.1	Concrete (PCC)	FAIR	Concrete (PCC)	FAIR
0000011110	2598	MILLBROOK LN	OAKLAND DR	STOCKTON CT	805	28	22540	LOCAL	83	80.3	87.5	Concrete (PCC)	FAIR	Concrete (PCC)	FAIR
0000011120	2598	MILLBROOK LN	STOCKTON CT	WINDRIFT CT	449	28	12572	LOCAL	81.1	73.1	87.4	Concrete (PCC)	FAIR	Concrete (PCC)	FAIR
0000011130	2598	MILLBROOK LN	WINDRIFT CT	PLEASANT VALLEY CT	362	28	10136	LOCAL	75.3	66.1	83.1	Concrete (PCC)	FAIR	Concrete (PCC)	FAIR
0000011140	2598	MILLBROOK LN	PLEASANT VALLEY CT	GENTLEWIND CT	411	28	11508	LOCAL	78.7	65.7	86.9	Concrete (PCC)	FAIR	Concrete (PCC)	FAIR
0000011150	2598	MILLBROOK LN	GENTLEWIND CT	FAIRWIND CT	451	28	12628	LOCAL	81.1	79.1	85.9	Concrete (PCC)	FAIR	Concrete (PCC)	FAIR
0000011160	2598	MILLBROOK LN	FAIRWIND CT	OAKLAND RD	262	28	7336	LOCAL	80	71.9	86.6	Concrete (PCC)	FAIR	Concrete (PCC)	FAIR
0000010950	2599	FAIRWIND CT	MILLBROOK LN	CDS	861	20	17220	LOCAL	82.1	70.8	89.2	Concrete (PCC)	FAIR	Concrete (PCC)	FAIR
0000010960	2600	GENTLEWIND CT	MILLBROOK LN	CDS	862	20	17240	LOCAL	84.4	78.6	89.5	Concrete (PCC)	FAIR	Concrete (PCC)	FAIR
0000009460	2603	PALOMAR DR	GEORGETOWN RD	MISS ROYAL PASS DR	763	24	18312	LOCAL	85	86.4	88.1	Concrete (PCC)	FAIR	Concrete (PCC)	FAIR
0000009470	2603	PALOMAR DR	MISS ROYAL PASS DR	CLEATHILL DR	409	24	9816	LOCAL	96.9	87.8	100	Concrete (PCC)	FAIR	Concrete (PCC)	FAIR
0000009480	2603	PALOMAR DR	CLEATHILL DR	BEDFORDSHIRE DR	516	24	12384	LOCAL	94.4	79	100	Concrete (PCC)	FAIR	Concrete (PCC)	FAIR
0000009490	2603	PALOMAR DR	BEDFORDSHIRE DR	COLONEL CLOPP CT	407	24	9768	LOCAL	94.3	78.6	100	Concrete (PCC)	FAIR	Concrete (PCC)	FAIR



MIAMI TOWNSHIP 2017 PAVEMENT CONDITION PRESENT STATUS - FINAL REPORT

Appendix B: Present Condition Status by Street
February 22, 2018

Section #	T Number	Street Name	From	To	Length (ft)	Width	Area	Fun. Class	PQI	RCI	SDI	Curb Even	Curb Even Condition	Curb Odd	Curb Odd Condition
000009500	2603	PALOMAR DR	COLONEL CLOPP CT	VANTAGGIO CIR	222	24	5328	LOCAL	89	60.7	100	Concrete (PCC)	FAIR	Concrete (PCC)	FAIR
000003520	2629	AUTUMN WYND LN	END OF STREET	SPRINGRIDGE CT	891	28	24948	LOCAL	96.9	87.8	100	Concrete (PCC)	FAIR	Concrete (PCC)	FAIR
000003530	2629	AUTUMN WYND LN	SPRINGRIDGE CT	WINTERCREST CIR	207	28	5796	LOCAL	94.8	80.3	100	Concrete (PCC)	FAIR	Concrete (PCC)	FAIR
000003540	2629	AUTUMN WYND LN	WINTERCREST CIR	LEE LAVATI CT & MILFORD PKWY	1069	28	29932	LOCAL	88.3	83.1	92.4	Concrete (PCC)	FAIR	Concrete (PCC)	FAIR
000003500	2630	WINTERCREST CIR	CDS	AUTUMN WYND LN	1100	28	30800	LOCAL	90.2	70.9	97.9	Concrete (PCC)	FAIR	Concrete (PCC)	FAIR
000003510	2631	SPRINGRIDGE CT	AUTUMN WYND LN	CDS	810	28	22680	LOCAL	94.9	80.6	100	Concrete (PCC)	FAIR	Concrete (PCC)	FAIR
000005830	2633	WOODSTRAIL LN	MIAMI WOODS DR	GLENLAUREL CT	274	20	5480	LOCAL	17.8	28	23.3	Concrete (PCC)	FAIR	Concrete (PCC)	FAIR
000005840	2633	WOODSTRAIL LN	GLENLAUREL CT	CDS	143	20	2860	LOCAL	39.3	54.3	45.3	Concrete (PCC)	FAIR	Concrete (PCC)	FAIR
000010570	2637	BAYHILL LN	PAXTON RD	NICOLE LN	623	24	14952	LOCAL	24.4	61.7	27.3	Concrete (PCC)	FAIR	Concrete (PCC)	FAIR
000010580	2637	BAYHILL LN	NICOLE LN	PINEHURST LN	156	24	3744	LOCAL	24.6	57.5	28	Concrete (PCC)	FAIR	Concrete (PCC)	FAIR
000010590	2637	BAYHILL LN	PINEHURST LN	CDS	529	24	12696	LOCAL	29.8	53.6	34.4	Concrete (PCC)	FAIR	Concrete (PCC)	FAIR
000010600	2638	PINEHURST LN	CDS	BAYHILL LN	339	24	8136	LOCAL	22.7	60.3	25.6	Concrete (PCC)	FAIR	Concrete (PCC)	FAIR
000010610	2639	NICOLE LN	BAYHILL LN	SANDY SHORES DR	408	24	9792	LOCAL	33.4	57	38.1	Concrete (PCC)	FAIR	Concrete (PCC)	FAIR
000010140	2645	ANDREA DR	PAXTON WOODS DR	PAUL VISTA DR	552	24	13248	LOCAL	92.1	70.9	100	Concrete (PCC)	FAIR	Concrete (PCC)	FAIR
000010150	2645	ANDREA DR	PAUL VISTA DR	CDS	547	24	13128	LOCAL	95.9	84.1	100	Concrete (PCC)	FAIR	Concrete (PCC)	FAIR
000000520	2648	SCARLET MAPLE CT	CDS	WILD CHERRY DR	938	25	23450	LOCAL	26.1	65	28.9	Concrete (PCC)	FAIR	Concrete (PCC)	FAIR
000009220	2649	MITCHELL FARM DR	WEBER RD	SEATTLE RULE CT	233	24	5592	LOCAL	79.4	62.2	88.8	Concrete (PCC)	FAIR	Concrete (PCC)	FAIR
000009230	2649	MITCHELL FARM DR	SEATTLE RULE CT	VANTAGGIO CIR	396	24	9504	LOCAL	93.6	76.2	100	Concrete (PCC)	FAIR	Concrete (PCC)	FAIR
000009350	2650	SEATTLE RULE CT	MITCHELL FARM DR	CDS	464	24	11136	LOCAL	93.7	76.3	100	Concrete (PCC)	FAIR	Concrete (PCC)	FAIR
000009240	2651	VANTAGGIO CIR	MITCHELL FARM DR	BOLD GREENBACK DR	378	24	9072	LOCAL	89.7	72.5	96.9	Concrete (PCC)	FAIR	Concrete (PCC)	FAIR
000009250	2651	VANTAGGIO CIR	BOLD GREENBACK DR	PALOMAR DR	256	24	6144	LOCAL	89.1	61	100	Concrete (PCC)	FAIR	Concrete (PCC)	FAIR
000009260	2651	VANTAGGIO CIR	PALOMAR DR	MITCHELL FARM DR	398	24	9552	LOCAL	91.2	68	100	Concrete (PCC)	FAIR	Concrete (PCC)	FAIR
000009270	2652	BOLD GREENBACK DR	VANTAGGIO CIR	DELICIOUS ASHA CT	383	24	9192	LOCAL	33.3	49.2	39.2	Concrete (PCC)	FAIR	Concrete (PCC)	FAIR
000009360	2653	COLONEL CLOPP CT	CDS	PALOMAR DR	591	24	14184	LOCAL	96.4	86.2	100	Concrete (PCC)	FAIR	Concrete (PCC)	FAIR
000009330	2654	RETURN SHOT LN	CDS	SEATTLE RULE DR	185	24	4440	LOCAL	86.3	52.6	100	Concrete (PCC)	FAIR	Concrete (PCC)	FAIR
000009340	2655	SEATTLE RULE DR	RETURN SHOT LN	MITCHELL FARM DR	383	24	9192	LOCAL	91.3	68.3	100	Concrete (PCC)	FAIR	Concrete (PCC)	FAIR
000008800	2660	WILDFLOWER CT	CDS	WINDROW LN	162	24	3888	LOCAL	51.8	29.1	67.3	Concrete (PCC)	FAIR	Concrete (PCC)	FAIR
000008810	2660	WILDFLOWER CT	WINDROW LN	CDS	366	24	8784	LOCAL	47.4	58.5	53.7	Concrete (PCC)	FAIR	Concrete (PCC)	FAIR
000002050	2665	HUNT CLUB DR	CDS	MONASSAS RUN RD	769	26	19994	LOCAL	83	74.6	89.1	Concrete (PCC)	FAIR	Concrete (PCC)	FAIR
000002060	2665	HUNT CLUB DR	MONASSAS RUN RD	WHITE GATE CT	878	26	22828	LOCAL	81.5	67.2	89.6	Concrete (PCC)	FAIR	Concrete (PCC)	FAIR
000002070	2665	HUNT CLUB DR	WHITE GATE CT	BUCKWHEAT RD	537	26	13962	LOCAL	76.5	57.8	86.9	Concrete (PCC)	FAIR	Concrete (PCC)	FAIR
000002090	2666	WHITE GATE CT	HUNT CLUB DR	FOXTALE CT	967	24	23208	LOCAL	82.5	63.5	91.8	Concrete (PCC)	FAIR	Concrete (PCC)	FAIR
000002100	2666	WHITE GATE CT	FOXTALE CT	CDS	137	24	3288	LOCAL	78.9	57.2	89.9	Concrete (PCC)	FAIR	Concrete (PCC)	FAIR
000002110	2667	FOXTALE CT	WHITE GATE CT	CDS	393	24	9432	LOCAL	80	65.4	88.5	Concrete (PCC)	FAIR	Concrete (PCC)	FAIR
000010840	2678	SHORELINE WAY	CDS	OASIS DR	535	28	14980	LOCAL	94.9	80.6	100	Concrete (PCC)	FAIR	Concrete (PCC)	FAIR
000010770	2679	OASIS DR	LOVELAND-MIAMIVILLE RD	INLAND LN	207	28	5796	LOCAL	75.4	59.4	85.2	None		None	
000010780	2679	OASIS DR	INLAND LN	SHORELINE WAY	442	28	12376	LOCAL	94.9	80.6	100	None		None	
000010790	2679	OASIS DR	SHORELINE WAY	CROWN POINT LN	1126	28	31528	LOCAL	97.4	89.8	100	None		None	
000010800	2679	OASIS DR	CROWN POINT LN	FAIRWAY CREST	963	28	26964	LOCAL	96.2	85.5	100	None		None	
000010850	2680	CROWN POINT LN	CDS	OASIS DR	366	24	8784	LOCAL	90	72.4	97.2	Concrete (PCC)	FAIR	Concrete (PCC)	FAIR



MIAMI TOWNSHIP 2017 PAVEMENT CONDITION PRESENT STATUS - FINAL REPORT

Appendix B: Present Condition Status by Street
February 22, 2018

Section #	T Number	Street Name	From	To	Length (ft)	Width	Area	Fun. Class	PQI	RCI	SDI	Curb Even	Curb Even Condition	Curb Odd	Curb Odd Condition
0000010690	2681	FAIRWAY CREST	PAXTON RD	OASIS DR	266	28	7448	LOCAL	74.1	53.6	85.6	Concrete (PCC)	FAIR	Concrete (PCC)	FAIR
0000010700	2681	FAIRWAY CREST	OASIS DR	BAY VIEW CT	907	28	25396	LOCAL	96.3	85.6	100	Concrete (PCC)	FAIR	Concrete (PCC)	FAIR
0000010710	2681	FAIRWAY CREST	BAY VIEW CT	PINE COVE LN	410	28	11480	LOCAL	93.8	76.8	100	Concrete (PCC)	FAIR	Concrete (PCC)	FAIR
0000010720	2681	FAIRWAY CREST	PINE COVE LN	MASTERS ROW	545	28	15260	LOCAL	91.4	75.8	97.7	Concrete (PCC)	FAIR	Concrete (PCC)	FAIR
0000010730	2681	FAIRWAY CREST	MASTERS ROW	CDS	222	28	6216	LOCAL	87.1	71.4	94.4	Concrete (PCC)	FAIR	Concrete (PCC)	FAIR
0000010760	2682	BAY VIEW CT	FAIRWAY CREST	CDS	220	24	5280	LOCAL	83.2	44	100	Concrete (PCC)	FAIR	Concrete (PCC)	FAIR
0000010810	2683	INLAND LN	OASIS DR	CARRIAGE HILL LN	183	28	5124	LOCAL	79.5	34.7	100	Concrete (PCC)	FAIR	Concrete (PCC)	FAIR
0000010820	2683	INLAND LN	CARRIAGE HILL LN	CDS	191	28	5348	LOCAL	90.7	66.3	100	Concrete (PCC)	FAIR	Concrete (PCC)	FAIR
0000010830	2684	CARRIAGE HILL LN	CDS	INLAND LN	142	24	3408	LOCAL	80.7	37.6	100	Concrete (PCC)	FAIR	Concrete (PCC)	FAIR
0000010740	2685	MASTERS ROW	FAIRWAY CREST	CDS	561	24	13464	LOCAL	94.3	78.4	100	Concrete (PCC)	FAIR	Concrete (PCC)	FAIR
0000010750	2686	PINE COVE LN	FAIRWAY CREST	CDS	420	24	10080	LOCAL	93.9	77	100	Concrete (PCC)	FAIR	Concrete (PCC)	FAIR
0000003450	2692	HARVEST RIDGE DR	CDS	HERITAGE CT	250	28	7000	LOCAL	74.9	50.3	87.6	Concrete (PCC)	FAIR	Concrete (PCC)	FAIR
0000003460	2692	HARVEST RIDGE DR	HERITAGE CT	APPLE BLOSSOM LN	666	28	18648	LOCAL	75.4	65.8	83.3	Concrete (PCC)	FAIR	Concrete (PCC)	FAIR
0000003470	2692	HARVEST RIDGE DR	APPLE BLOSSOM LN	MILFORD PKWY	617	28	17276	LOCAL	78.7	78.4	83.5	Concrete (PCC)	FAIR	Concrete (PCC)	FAIR
0000003430	2693	APPLE BLOSSOM LN	CDS	HARVEST RIDGE DR	747	28	20916	LOCAL	74.6	65.6	82.4	Concrete (PCC)	FAIR	Concrete (PCC)	FAIR
0000003440	2694	HERITAGE CT	HARVEST RIDGE DR	CDS	324	28	9072	LOCAL	72.1	50.5	84.3	Concrete (PCC)	FAIR	Concrete (PCC)	FAIR
0000001290	2703	CORBIN DR	CDS	WINCHESTER DR	246	24	5904	LOCAL	38.4	50.6	44.9	Concrete (PCC)	FAIR	Concrete (PCC)	FAIR
0000001300	2703	CORBIN DR	WINCHESTER DR	KATEY WAY	652	24	15648	LOCAL	58	71.3	62.9	Concrete (PCC)	FAIR	Concrete (PCC)	FAIR
0000001310	2703	CORBIN DR	KATEY WAY	DELFAIR LN	787	24	18888	LOCAL	49.3	58.8	55.8	Concrete (PCC)	FAIR	Concrete (PCC)	FAIR
0000001320	2703	CORBIN DR	DELFAIR LN	COURTNEY PL	434	24	10416	LOCAL	49	53.4	56.6	Concrete (PCC)	FAIR	Concrete (PCC)	FAIR
0000001330	2704	KATEY WAY	CORBIN DR	CDS	279	24	6696	LOCAL	28.1	43.1	33.9	Concrete (PCC)	FAIR	Concrete (PCC)	FAIR
0000010490	2707	BAYWOOD CV	CDS	PAXTON LAKE DR	526	24	12624	LOCAL	29.7	46.9	35.3	Concrete (PCC)	FAIR	Concrete (PCC)	FAIR
0000010480	2708	HARBOR CV	CDS	PAXTON LAKE DR	368	24	8832	LOCAL	32.2	61.3	36.1	Concrete (PCC)	FAIR	Concrete (PCC)	FAIR
0000006160	2712	WALNUT RIDGE DR	WARDS CORNER RD	ESTATE LN	336	24	8064	LOCAL	56	55.7	64.1	Concrete (PCC)	FAIR	Concrete (PCC)	FAIR
0000006170	2712	WALNUT RIDGE DR	ESTATE LN	DEERVIEW DR	475	24	11400	LOCAL	54.2	61.5	60.7	Concrete (PCC)	FAIR	Concrete (PCC)	FAIR
0000006200	2713	ESTATE LN	CDS	WALNUT RIDGE DR	472	20	9440	LOCAL	22.1	54.1	25.5	Concrete (PCC)	FAIR	Concrete (PCC)	FAIR
0000006210	2714	DEERVIEW DR	CDS	DOE RUN CT	871	24	20904	LOCAL	32.4	66.1	35.7	Concrete (PCC)	FAIR	Concrete (PCC)	FAIR
0000006220	2714	DEERVIEW DR	DOE RUN CT	DEER TRAIL CT	468	24	11232	LOCAL	24.5	63.1	27.3	Concrete (PCC)	FAIR	Concrete (PCC)	FAIR
0000006230	2714	DEERVIEW DR	DEER TRAIL CT	WALNUT RIDGE DR	432	24	10368	LOCAL	17.3	58.3	19.6	Concrete (PCC)	FAIR	Concrete (PCC)	FAIR
0000006240	2714	DEERVIEW DR	WALNUT RIDGE DR	MIAMI WOODS DR	633	24	15192	LOCAL	15.1	66.2	16.6	Concrete (PCC)	FAIR	Concrete (PCC)	FAIR
0000006190	2715	DEER TRAIL CT	CDS	DEERVIEW DR	194	20	3880	LOCAL	35.1	60.7	39.5	Concrete (PCC)	FAIR	Concrete (PCC)	FAIR
0000006330	2723	AUGUSTA BLVD	CDS	DIVOT CT	111	28	3108	LOCAL	53.6	49.2	63	Concrete (PCC)	FAIR	Concrete (PCC)	FAIR
0000006340	2723	AUGUSTA BLVD	DIVOT CT	RAES CREEK CT	524	28	14672	LOCAL	19.6	54	22.6	Concrete (PCC)	FAIR	Concrete (PCC)	FAIR
0000006350	2723	AUGUSTA BLVD	RAES CREEK CT	SPYGLASS LN	371	28	10388	LOCAL	20.9	56.9	23.8	Concrete (PCC)	FAIR	Concrete (PCC)	FAIR
0000006360	2723	AUGUSTA BLVD	SPYGLASS LN	ARNOLD PALMER DR	231	28	6468	LOCAL	13.9	48.2	16.4	Concrete (PCC)	FAIR	Concrete (PCC)	FAIR
0000006310	2724	RAES CREEK CT	AUGUSTA BLVD	CDS	255	24	6120	LOCAL	43.5	62.3	48.6	Concrete (PCC)	FAIR	Concrete (PCC)	FAIR
0000006320	2725	DIVOT CT	CDS	AUGUSTA BLVD	143	24	3432	LOCAL	20.4	29.8	26.4	Concrete (PCC)	FAIR	Concrete (PCC)	FAIR
0000006300	2726	SPYGLASS LN	AUGUSTA BLVD	CDS	212	24	5088	LOCAL	42.6	43.4	51.4	Concrete (PCC)	FAIR	Concrete (PCC)	FAIR
0000006410	2727	ARNOLD PALMER DR	CDS	SEAY CT	146	28	4088	LOCAL	32.6	39	40.1	Concrete (PCC)	FAIR	Concrete (PCC)	FAIR
0000006420	2727	ARNOLD PALMER DR	SEAY CT	WATERS EDGE RD	497	28	13916	LOCAL	30.3	54.9	34.8	Concrete (PCC)	FAIR	Concrete (PCC)	FAIR



MIAMI TOWNSHIP 2017 PAVEMENT CONDITION PRESENT STATUS - FINAL REPORT

Appendix B: Present Condition Status by Street
February 22, 2018

Section #	T Number	Street Name	From	To	Length (ft)	Width	Area	Fun. Class	PQI	RCI	SDI	Curb Even	Curb Even Condition	Curb Odd	Curb Odd Condition
000006430	2727	ARNOLD PALMER DR	WATERS EDGE RD	AUGUSTA BLVD	1108	28	31024	LOCAL	27.1	63.3	30.2	Concrete (PCC)	FAIR	Concrete (PCC)	FAIR
000006440	2727	ARNOLD PALMER DR	AUGUSTA BLVD	WARDS CORNER RD	608	28	17024	LOCAL	20.5	52.6	23.8	Concrete (PCC)	FAIR	Concrete (PCC)	FAIR
000008320	2753	DEER WOODS DR	CDS	WHITECAT CT	485	24	11640	LOCAL	93.1	74.2	100	Concrete (PCC)	FAIR	Concrete (PCC)	FAIR
000008330	2753	DEER WOODS DR	WHITECAT CT	GREYWOLF CT	385	24	9240	LOCAL	93.3	75.1	100	Concrete (PCC)	FAIR	Concrete (PCC)	FAIR
000008340	2753	DEER WOODS DR	GREYWOLF CT	DEERFIELD RD	478	24	11472	LOCAL	84.5	79.1	89.4	Concrete (PCC)	FAIR	Concrete (PCC)	FAIR
000008300	2754	GREYWOLF CT	CDS	DEER WOODS DR	351	24	8424	LOCAL	88.9	60.6	100	Concrete (PCC)	FAIR	Concrete (PCC)	FAIR
000007580	2755	LODGEPOLE DR	SCOTCH PINE DR	CDS	931	24	22344	LOCAL	22.2	64.4	24.6	Concrete (PCC)	FAIR	Concrete (PCC)	FAIR
000010200	2759	BRITTANY LN	PAUL VISTA DR	CDS	670	24	16080	LOCAL	91.7	69.6	100	Concrete (PCC)	FAIR	Concrete (PCC)	FAIR
000009110	2767	WEBER OAKS DR	SUMMIT RDG	WEBER RD	796	28	22288	LOCAL	51.2	55.2	58.7	Concrete (PCC)	FAIR	Concrete (PCC)	FAIR
000009120	2767	WEBER OAKS DR	WEBER RD	SMOKE HOUSE WAY	862	28	24136	LOCAL	52.2	57	59.5	Concrete (PCC)	FAIR	Concrete (PCC)	FAIR
000009130	2767	WEBER OAKS DR	SMOKE HOUSE WAY	OLD SILO DR	974	28	27272	LOCAL	35.2	53.9	40.6	Concrete (PCC)	FAIR	Concrete (PCC)	FAIR
000009140	2767	WEBER OAKS DR	OLD SILO DR	WHEATFIELD WAY	300	28	8400	LOCAL	51.9	59.8	58.5	Concrete (PCC)	FAIR	Concrete (PCC)	FAIR
000009150	2767	WEBER OAKS DR	WHEATFIELD WAY	CDS	395	28	11060	LOCAL	53.6	63.5	59.7	Concrete (PCC)	FAIR	Concrete (PCC)	FAIR
000009100	2768	SUMMIT RDG	WEBER RD	WEBER OAKS DR	763	28	21364	LOCAL	46.6	58.6	52.8	Concrete (PCC)	FAIR	Concrete (PCC)	FAIR
000009210	2771	SMOKE HOUSE WAY	WEBER OAKS DR	CDS	564	28	15792	LOCAL	35.6	53.9	41.1	Concrete (PCC)	FAIR	Concrete (PCC)	FAIR
000009410	2776	MISS ROYAL PASS DR	PALOMAR DR	WILMINGTON CT	489	24	11736	LOCAL	91.5	68.9	100	Concrete (PCC)	FAIR	Concrete (PCC)	FAIR
000009420	2776	MISS ROYAL PASS DR	WILMINGTON CT	CDS	1017	24	24408	LOCAL	87.8	58.5	99.5	Concrete (PCC)	FAIR	Concrete (PCC)	FAIR
000009400	2777	CLEATHILL DR	PALOMAR DR	CDS	498	24	11952	LOCAL	93.1	82.8	97.5	Concrete (PCC)	FAIR	Concrete (PCC)	FAIR
000006180	2780	DOE RUN CT	DEERVIEW DR	CDS	610	20	12200	LOCAL	17.4	57.1	19.8	Concrete (PCC)	FAIR	Concrete (PCC)	FAIR
000010210	2783	MUELLER LAKES LN	PAXTON GUINEA RD	PAUL VISTA DR	1363	24	32712	LOCAL	87.9	72.9	94.8	Concrete (PCC)	FAIR	Concrete (PCC)	FAIR
000008910	2804	DEERHAVEN LN	DEER HAVEN CT	SPIRES DR	2430	24	58320	LOCAL	32.8	63.9	36.5	Concrete (PCC)	FAIR	Concrete (PCC)	FAIR
000008920	2804	DEERHAVEN LN	SPIRES DR	CDS	205	24	4920	LOCAL	66.9	59.9	75.4	Concrete (PCC)	FAIR	Concrete (PCC)	FAIR
000009310	2808	WEST STOKER CT	CDS	DELICIOUS ASHA CT	200	24	4800	LOCAL	31.2	50.6	36.5	Concrete (PCC)	FAIR	Concrete (PCC)	FAIR
000009320	2809	EAST STOKER CT	DELICIOUS ASHA CT	CDS	821	24	19704	LOCAL	38	52.1	44.1	Concrete (PCC)	FAIR	Concrete (PCC)	FAIR
000009280	2810	DELICIOUS ASHA CT	CDS	BOLD GREENBACK DR	200	24	4800	LOCAL	48.8	18.8	68.1	Concrete (PCC)	FAIR	Concrete (PCC)	FAIR
000009290	2810	DELICIOUS ASHA CT	BOLD GREENBACK DR	EAST STOKER CT	367	24	8808	LOCAL	42.7	51.4	49.7	Concrete (PCC)	FAIR	Concrete (PCC)	FAIR
000009300	2810	DELICIOUS ASHA CT	EAST STOKER CT	CDS	697	24	16728	LOCAL	42	63.3	46.8	Concrete (PCC)	FAIR	Concrete (PCC)	FAIR
000007490	2825	ROSEREE DR	CDS	JUNIPER DR	493	24	11832	LOCAL	62	59.1	70.1	Concrete (PCC)	FAIR	Concrete (PCC)	FAIR
000007500	2826	ROSEREE CT	JUNIPER DR	CDS	133	24	3192	LOCAL	39.6	44.3	47.5	Concrete (PCC)	FAIR	Concrete (PCC)	FAIR
000010470	2827	NAUTICUS CV	PAXTON LAKE DR	CDS	431	24	10344	LOCAL	27.4	55.6	31.4	Concrete (PCC)	FAIR	Concrete (PCC)	FAIR
000011040	2832	HUNTERWOOD LN	CDS	MILLBROOK LN	683	24	16392	LOCAL	19.5	67.3	21.4	Concrete (PCC)	FAIR	Concrete (PCC)	FAIR
000011050	2833	SHALLOWBROOK CT	CDS	MILLBROOK LN	1170	24	28080	LOCAL	39.1	66.7	43	Concrete (PCC)	FAIR	Concrete (PCC)	FAIR
000010990	2837	STOCKTON CT	CDS	MILLBROOK LN	360	20	7200	LOCAL	79.9	64.5	88.6	Concrete (PCC)	FAIR	Concrete (PCC)	FAIR
000010980	2838	WINDRIFT CT	CDS	MILLBROOK LN	353	20	7060	LOCAL	75.7	52.9	87.6	Concrete (PCC)	FAIR	Concrete (PCC)	FAIR
000010970	2839	PLEASANT VALLEY CT	CDS	MILLBROOK LN	442	20	8840	LOCAL	79.6	60.5	89.6	Concrete (PCC)	FAIR	Concrete (PCC)	FAIR
000007530	2840	NEEDLELEAF DR	CDS	LONGLEAF DR	218	28	6104	LOCAL	54.4	63.7	60.5	Concrete (PCC)	FAIR	Concrete (PCC)	FAIR
000007540	2840	NEEDLELEAF DR	LONGLEAF DR	CDS	621	28	17388	LOCAL	54	60.5	60.7	Concrete (PCC)	FAIR	Concrete (PCC)	FAIR
000010460	2845	LIGHTHOUSE CV	CDS	PAXTON LAKE DR	405	24	9720	LOCAL	29.9	42	36.3	Concrete (PCC)	FAIR	Concrete (PCC)	FAIR
000010450	2846	MARINERS CV	PAXTON LAKE DR	CDS	357	24	8568	LOCAL	30.8	63.7	34.3	Concrete (PCC)	FAIR	Concrete (PCC)	FAIR
000008540	2847	ATHENS DR	SR-28	END OF STREET	560	28	15680	LOCAL	49	57.4	55.8	Concrete (PCC)	FAIR	Concrete (PCC)	FAIR



MIAMI TOWNSHIP 2017 PAVEMENT CONDITION PRESENT STATUS - FINAL REPORT

Appendix B: Present Condition Status by Street
February 22, 2018

Section #	T Number	Street Name	From	To	Length (ft)	Width	Area	Fun. Class	PQI	RCI	SDI	Curb Even	Curb Even Condition	Curb Odd	Curb Odd Condition
000009200	2861	OLD SILO DR	WEBER OAKS DR	WHEATFIELD WAY	821	28	22988	LOCAL	57.2	51.5	66.6	Concrete (PCC)	FAIR	Concrete (PCC)	FAIR
000009160	2862	WHEATFIELD WAY	WEBER OAKS DR	FIELD STREAM CT	322	28	9016	LOCAL	35.9	45.1	43	Concrete (PCC)	FAIR	Concrete (PCC)	FAIR
000009170	2862	WHEATFIELD WAY	FIELD STREAM CT	OLD SILO DR	238	28	6664	LOCAL	53.2	57.6	60.5	Concrete (PCC)	FAIR	Concrete (PCC)	FAIR
000009180	2862	WHEATFIELD WAY	OLD SILO DR	CDS	107	28	2996	LOCAL	40.3	37.4	50	Concrete (PCC)	FAIR	Concrete (PCC)	FAIR
000009190	2863	FIELD STREAM CT	WHEATFIELD WAY	CDS	227	28	6356	LOCAL	51.4	51.8	59.8	Concrete (PCC)	FAIR	Concrete (PCC)	FAIR
000001150	2864	DELFAIR LN	LELA LN	WINDSTAR CT	1602	28	44856	LOCAL	46.7	57.9	53	Concrete (PCC)	FAIR	Concrete (PCC)	FAIR
000001160	2864	DELFAIR LN	WINDSTAR CT	CORBIN DR	787	28	22036	LOCAL	50.5	63.9	56.1	Concrete (PCC)	FAIR	Concrete (PCC)	FAIR
000001170	2864	DELFAIR LN	CORBIN DR	CDS	186	28	5208	LOCAL	49	39.9	60.1	Concrete (PCC)	FAIR	Concrete (PCC)	FAIR
000001180	2865	WINDSTAR CT	DELFAIR LN	COURTNEY PL	281	28	7868	LOCAL	44.3	36.6	55.2	Concrete (PCC)	FAIR	Concrete (PCC)	FAIR
000001190	2865	WINDSTAR CT	COURTNEY PL	CDS	648	28	18144	LOCAL	49.4	56.3	56.5	Concrete (PCC)	FAIR	Concrete (PCC)	FAIR
000002080	2866	FOX HUNT CT	MONASSAS RUN RD	CDS	385	24	9240	LOCAL	74.8	55.8	85.6	Concrete (PCC)	FAIR	Concrete (PCC)	FAIR
000009370	2882	FIRM STANCE DR	PALOMAR DR	IRISH DUDE DR	358	24	8592	LOCAL	35.3	65.3	39	Concrete (PCC)	FAIR	Concrete (PCC)	FAIR
000009380	2882	FIRM STANCE DR	IRISH DUDE DR	CDS	715	24	17160	LOCAL	55.1	60.3	62	Concrete (PCC)	FAIR	Concrete (PCC)	FAIR
000009390	2883	IRISH DUDE DR	FIRM STANCE DR	CDS	1470	24	35280	LOCAL	53.9	56.1	61.6	Concrete (PCC)	FAIR	Concrete (PCC)	FAIR
000001170	2884	PALMER PL	CDS	PAXTON RD	731	28	20468	LOCAL	57.8	57.4	65.8	Concrete (PCC)	FAIR	Concrete (PCC)	FAIR
000000510	2896	CHERRY BLOSSOM CT	CDS	WILD CHERRY DR	991	25	24775	LOCAL	45.3	68.6	49.6	Concrete (PCC)	FAIR	Concrete (PCC)	FAIR
0000011060	2901	WINDY HOLLOW CT	CDS	MILLBROOK LN	1093	24	26232	LOCAL	36	60.4	40.5	Concrete (PCC)	FAIR	Concrete (PCC)	FAIR
0000011070	2901	WINDY HOLLOW CT	MILLBROOK LN	CDS	189	24	4536	LOCAL	40.7	44.9	48.8	Concrete (PCC)	FAIR	Concrete (PCC)	FAIR
000001200	2902	COURTNEY PL	WINDSTAR CT	CORBIN DR	471	28	13188	LOCAL	50.1	55.6	57.4	Concrete (PCC)	FAIR	Concrete (PCC)	FAIR
000001210	2902	COURTNEY PL	CORBIN DR	CDS	248	28	6944	LOCAL	55.8	50.3	65.3	Concrete (PCC)	FAIR	Concrete (PCC)	FAIR
000008600	2904	GLEN ECHO LN	BRANCH HILL-GUINEA RD	DAVID LEE SMITH CT	224	28	6272	LOCAL	59.6	42	72.3	Concrete (PCC)	FAIR	Concrete (PCC)	FAIR
000008610	2904	GLEN ECHO LN	DAVID LEE SMITH CT	CHAMBLEE DR	627	28	17556	LOCAL	54.5	61.1	61.2	Concrete (PCC)	FAIR	Concrete (PCC)	FAIR
000008620	2904	GLEN ECHO LN	CHAMBLEE DR	SPIRES DR	635	28	17780	LOCAL	50	61.8	56	Concrete (PCC)	FAIR	Concrete (PCC)	FAIR
000008630	2904	GLEN ECHO LN	SPIRES DR	ASHFORD DR	336	28	9408	LOCAL	49.3	52.5	57.2	Concrete (PCC)	FAIR	Concrete (PCC)	FAIR
000008640	2904	GLEN ECHO LN	ASHFORD DR	CDS	828	28	23184	LOCAL	44.5	56.2	50.9	Concrete (PCC)	FAIR	Concrete (PCC)	FAIR
000008720	2905	DAVID LEE SMITH CT	CDS	GLEN ECHO LN	222	28	6216	LOCAL	44.5	36.7	55.4	Concrete (PCC)	FAIR	Concrete (PCC)	FAIR
000008700	2906	CHAMBLEE DR	CDS	GLEN ECHO LN	1226	28	34328	LOCAL	52	62.2	58.1	Concrete (PCC)	FAIR	Concrete (PCC)	FAIR
000008710	2906	CHAMBLEE DR	GLEN ECHO LN	BELLE MEADOWS DR	347	28	9716	LOCAL	60	40.5	73.3	Concrete (PCC)	FAIR	Concrete (PCC)	FAIR
000008310	2911	WHITECAT CT	CDS	DEER WOODS DR	291	24	6984	LOCAL	85.4	50.1	100	Concrete (PCC)	FAIR	Concrete (PCC)	FAIR
000006400	2912	SEAY CT	CDS	ARNOLD PALMER DR	372	28	10416	LOCAL	44	57.1	50.1	Concrete (PCC)	FAIR	Concrete (PCC)	FAIR
000006380	2913	WATERS EDGE RD	CDS	OASIS POINTE DR	319	28	8932	LOCAL	45.8	56.4	52.3	Concrete (PCC)	FAIR	Concrete (PCC)	FAIR
000006390	2913	WATERS EDGE RD	OASIS POINTE DR	ARNOLD PALMER DR	346	28	9688	LOCAL	39.8	64.1	44.2	Concrete (PCC)	FAIR	Concrete (PCC)	FAIR
000006370	2914	OASIS POINTE DR	CDS	WATERS EDGE RD	940	28	26320	LOCAL	26.9	62.5	30	Concrete (PCC)	FAIR	Concrete (PCC)	FAIR
0000010100	2917	SHORE POINT CT	LOVELAND-MIAMIVILLE RD	COURT SIDE PL	408	28	11424	LOCAL	83.6	60.5	94.1	Concrete (PCC)	FAIR	Concrete (PCC)	FAIR
0000010110	2917	SHORE POINT CT	COURT SIDE PL	CDS	448	28	12544	LOCAL	93.7	76.4	100	Concrete (PCC)	FAIR	Concrete (PCC)	FAIR
0000010120	2918	COURT SIDE PL	SHORE POINT CT	CDS	243	28	6804	LOCAL	84.9	51.4	98.9	Concrete (PCC)	FAIR	Concrete (PCC)	FAIR
000002040	2935	SQUIRES WOOD CT	CDS	MONASSAS RUN RD	777	24	18648	LOCAL	45.5	59.8	51.3	Concrete (PCC)	FAIR	Concrete (PCC)	FAIR
000002030	2936	HUNTERS WOOD CT	MONASSAS RUN RD	CDS	763	24	18312	LOCAL	44.6	59	50.4	Concrete (PCC)	FAIR	Concrete (PCC)	FAIR
000008660	2943	SPIRES DR	CDS	GLEN ECHO LN	585	28	16380	LOCAL	60	50.2	70.2	Concrete (PCC)	FAIR	Concrete (PCC)	FAIR
000008670	2943	SPIRES DR	GLEN ECHO LN	ASHFORD CT	325	28	9100	LOCAL	50.8	69.2	55.5	Concrete (PCC)	FAIR	Concrete (PCC)	FAIR



MIAMI TOWNSHIP 2017 PAVEMENT CONDITION PRESENT STATUS - FINAL REPORT

Appendix B: Present Condition Status by Street
February 22, 2018

Section #	T Number	Street Name	From	To	Length (ft)	Width	Area	Fun. Class	PQI	RCI	SDI	Curb Even	Curb Even Condition	Curb Odd	Curb Odd Condition
0000008680	2943	SPIRES DR	ASHFORD CT	DEERHAVEN LN	1069	28	29932	LOCAL	51.6	68.6	56.4	Concrete (PCC)	FAIR	Concrete (PCC)	FAIR
0000008690	2945	ASHFORD CT	SPIRES DR	CDS	168	24	4032	LOCAL	47.5	41.6	57.7	Concrete (PCC)	FAIR	Concrete (PCC)	FAIR
0000000160	2952	WHITE FARM BLVD	DRY RUN RD	HAYWARD CIR	853	28	23884	LOCAL	64.8	58.8	73.3	Concrete (PCC)	FAIR	Concrete (PCC)	FAIR
0000000170	2952	WHITE FARM BLVD	HAYWARD CIR	OAKBROOK RIDGE CT	503	28	14084	LOCAL	61.9	55.5	70.9	Concrete (PCC)	FAIR	Concrete (PCC)	FAIR
0000000180	2952	WHITE FARM BLVD	OAKBROOK RIDGE CT	CDS	176	28	4928	LOCAL	66.7	69.5	72.7	Concrete (PCC)	FAIR	Concrete (PCC)	FAIR
0000000350	2953	HAYWARD CIR	TRAPPERS CROSSING	CARIBOU RUN LN	3618	28	101304	LOCAL	64.7	65.6	71.5	Concrete (PCC)	FAIR	Concrete (PCC)	FAIR
0000000360	2953	HAYWARD CIR	CARIBOU RUN LN	FALCON RIDGE CT	311	28	8708	LOCAL	63.2	55.4	72.5	Concrete (PCC)	FAIR	Concrete (PCC)	FAIR
0000000370	2953	HAYWARD CIR	FALCON RIDGE CT	WHITE FARM BLVD	323	28	9044	LOCAL	59.9	50.1	70.1	Concrete (PCC)	FAIR	Concrete (PCC)	FAIR
0000000380	2953	HAYWARD CIR	WHITE FARM BLVD	CDS	691	28	19348	LOCAL	65.2	59.2	73.7	Concrete (PCC)	FAIR	Concrete (PCC)	FAIR
0000000210	2954	CARIBOU RUN LN	CDS	TIMBER TRAIL PL	389	28	10892	LOCAL	67.3	61.5	75.4	Concrete (PCC)	FAIR	Concrete (PCC)	FAIR
0000000220	2954	CARIBOU RUN LN	TIMBER TRAIL PL	HAYWARD CIR	794	28	22232	LOCAL	67.1	61	75.4	Concrete (PCC)	FAIR	Concrete (PCC)	FAIR
0000000230	2954	CARIBOU RUN LN	HAYWARD CIR	CDS	872	28	24416	LOCAL	57.9	58.3	65.7	Concrete (PCC)	FAIR	Concrete (PCC)	FAIR
0000000200	2955	FALCON RIDGE CT	CDS	HAYWARD CIR	305	28	8540	LOCAL	61.8	52.9	71.5	Concrete (PCC)	FAIR	Concrete (PCC)	FAIR
0000004990	2956	TIMBER TRL	CDS	HICKORY RIDGE DR	748	28	20944	LOCAL	67	81.7	70.4	None		None	
0000005000	2956	TIMBER TRL	HICKORY RIDGE DR	BRANCH HILL MIAMIVILLE RD	596	28	16688	LOCAL	62.1	67.6	68.2	None		None	
0000000310	2959	TRAPPERS CROSSING	CDS	OAKCREST CT	696	28	19488	LOCAL	65.6	62	73.4	Concrete (PCC)	FAIR	Concrete (PCC)	FAIR
0000000320	2959	TRAPPERS CROSSING	OAKCREST CT	HAYWARD CIR	362	28	10136	LOCAL	62.1	42.1	75.3	Concrete (PCC)	FAIR	Concrete (PCC)	FAIR
0000000330	2959	TRAPPERS CROSSING	HAYWARD CIR	TIMBER TRAIL PL	365	28	10220	LOCAL	67.6	68.1	74.1	Concrete (PCC)	FAIR	Concrete (PCC)	FAIR
0000000340	2959	TRAPPERS CROSSING	TIMBER TRAIL PL	MALLARD POINTE CT	369	28	10332	LOCAL	71.1	47.6	84.2	Concrete (PCC)	FAIR	Concrete (PCC)	FAIR
0000000190	2960	OAKBROOK RIDGE CT	CDS	WHITE FARM BLVD	285	28	7980	LOCAL	68.3	61.8	76.5	Concrete (PCC)	FAIR	Concrete (PCC)	FAIR
0000008650	2998	ASHFORD DR	CDS	GLEN ECHO LN	1213	28	33964	LOCAL	60.1	55.6	68.9	Concrete (PCC)	FAIR	Concrete (PCC)	FAIR
0000010660	3017	MASHIE WOODS DR	SANDY SHORES DR	STABLEFORD DR	449	28	12572	LOCAL	85.6	72.1	92.6	Concrete (PCC)	FAIR	Concrete (PCC)	FAIR
0000010670	3017	MASHIE WOODS DR	STABLEFORD DR	SURLYN CT	759	28	21252	LOCAL	89.3	73.4	96.2	Concrete (PCC)	FAIR	Concrete (PCC)	FAIR
0000010680	3017	MASHIE WOODS DR	SURLYN CT	PAXTON RD	263	28	7364	LOCAL	77.6	55.2	89	Concrete (PCC)	FAIR	Concrete (PCC)	FAIR
0000010650	3018	SURLYN CT	CDS	MASHIE WOODS DR	503	28	14084	LOCAL	91.8	70	100	Concrete (PCC)	FAIR	Concrete (PCC)	FAIR
0000010640	3019	STABLEFORD DR	MASHIE WOODS DR	CDS	970	28	27160	LOCAL	91.5	68.9	100	Concrete (PCC)	FAIR	Concrete (PCC)	FAIR
0000010620	3020	SANDY SHORES DR	NICOLE LN	MASHIE WOODS DR	1067	28	29876	LOCAL	57.4	61.5	64.3	Concrete (PCC)	FAIR	Concrete (PCC)	FAIR
0000010630	3020	SANDY SHORES DR	MASHIE WOODS DR	CDS	1362	28	38136	LOCAL	65.1	76.3	69.5	Concrete (PCC)	FAIR	Concrete (PCC)	FAIR
0000005850	3021	GLENLAUREL CT	CDS	WOODSTRAIL LN	401	20	8020	LOCAL	56.2	60.2	63.3	Concrete (PCC)	FAIR	Concrete (PCC)	FAIR
0000006090	3022	TRAILWOODS DR	RIDGEWOOD DR	MIAMI TRAILS DR	755	24	18120	LOCAL	71.9	64.5	79.7	Concrete (PCC)	FAIR	Concrete (PCC)	FAIR
0000006100	3022	TRAILWOODS DR	MIAMI TRAILS DR	CDS	883	24	21192	LOCAL	70.6	65.1	78.1	Concrete (PCC)	FAIR	Concrete (PCC)	FAIR
0000006270	3023	REDHAWK CT	CDS	RIDGEWOOD DR	462	24	11088	LOCAL	45.3	64.1	50.3	Concrete (PCC)	FAIR	Concrete (PCC)	FAIR
0000006110	3024	EAGLEVIEW CT	CDS	RIDGEWOOD DR	295	24	7080	LOCAL	57.9	41.7	70.4	Concrete (PCC)	FAIR	Concrete (PCC)	FAIR
0000008280	3043	DEERFIELD POINTE DR	CROSS CREEK LN	DEER CROSSING CT	301	28	8428	LOCAL	64.7	55.1	74.3	Concrete (PCC)	FAIR	Concrete (PCC)	FAIR
0000008290	3043	DEERFIELD POINTE DR	DEER CROSSING CT	DEERFIELD RD	222	28	6216	LOCAL	68.3	72.4	73.8	Concrete (PCC)	FAIR	Concrete (PCC)	FAIR
0000008230	3044	DEER CROSSING CT	DEERFIELD POINTE DR	CDS	415	24	9960	LOCAL	75.8	63	84.5	Concrete (PCC)	FAIR	Concrete (PCC)	FAIR
0000008260	3045	CROSS CREEK LN	POINTE DR	DEERFIELD POINTE DR	529	24	12696	LOCAL	76.1	58	86.4	Concrete (PCC)	FAIR	Concrete (PCC)	FAIR
0000008270	3045	CROSS CREEK LN	DEERFIELD POINTE DR	CDS	333	24	7992	LOCAL	73.5	71.6	79.6	Concrete (PCC)	FAIR	Concrete (PCC)	FAIR
0000011180	3071	BLACKSTONE PL	PAXTON RD	CDS	1062	28	29736	LOCAL	54.9	67.7	60.2	Concrete (PCC)	FAIR	Concrete (PCC)	FAIR
0000000240	3072	MALLARD POINTE CT	CDS	TRAPPERS CROSSING	706	28	19768	LOCAL	74.9	71.7	81.1	Concrete (PCC)	FAIR	Concrete (PCC)	FAIR



MIAMI TOWNSHIP 2017 PAVEMENT CONDITION PRESENT STATUS - FINAL REPORT

Appendix B: Present Condition Status by Street
February 22, 2018

Section #	T Number	Street Name	From	To	Length (ft)	Width	Area	Fun. Class	PQI	RCI	SDI	Curb Even	Curb Even Condition	Curb Odd	Curb Odd Condition
000000250	3072	MALLARD POINTE CT	TRAPPERS CROSSING	CDS	284	28	7952	LOCAL	74	67.5	81.3	Concrete (PCC)	FAIR	Concrete (PCC)	FAIR
000000290	3073	OAKCREST CT	CDS	TRAPPERS CROSSING	539	28	15092	LOCAL	66.9	51.6	77.9	Concrete (PCC)	FAIR	Concrete (PCC)	FAIR
000000300	3073	OAKCREST CT	TRAPPERS CROSSING	CDS	428	28	11984	LOCAL	64	40.9	78.1	Concrete (PCC)	FAIR	Concrete (PCC)	FAIR
0000006080	3079	JENNA LN	HANNA AVE	RIDGEWOOD DR	1156	24	27744	LOCAL	48.8	71.4	52.9	Concrete (PCC)	FAIR	Concrete (PCC)	FAIR
0000003330	3080	STONE CT	MCCORMICK TRL	CDS	223	28	6244	LOCAL	63.5	50.8	74.2	Concrete (PCC)	FAIR	Concrete (PCC)	FAIR
0000003340	3081	DUCKHORN CT	MCCORMICK TRL	CDS	194	28	5432	LOCAL	61.4	40.6	75	Concrete (PCC)	FAIR	Concrete (PCC)	FAIR
0000003260	3082	MCCORMICK TRL	MILFORD PKWY	STONE CT	281	28	7868	LOCAL	59.5	54.5	68.5	Concrete (PCC)	FAIR	Concrete (PCC)	FAIR
0000003270	3082	MCCORMICK TRL	STONE CT	DUCKHORN CT	335	28	9380	LOCAL	60.1	61.6	67.4	Concrete (PCC)	FAIR	Concrete (PCC)	FAIR
0000003280	3082	MCCORMICK TRL	DUCKHORN CT	SOPHIA DR	362	28	10136	LOCAL	72	66.5	79.3	Concrete (PCC)	FAIR	Concrete (PCC)	FAIR
0000003290	3082	MCCORMICK TRL	SOPHIA DR	FOX HORN CT	398	28	11144	LOCAL	62.4	49.5	73.3	Concrete (PCC)	FAIR	Concrete (PCC)	FAIR
0000003300	3082	MCCORMICK TRL	FOX HORN CT	GATCH CT	330	28	9240	LOCAL	68.8	49.4	80.8	Concrete (PCC)	FAIR	Concrete (PCC)	FAIR
0000003310	3082	MCCORMICK TRL	GATCH CT	SOPHIA DR	544	28	15232	LOCAL	61	42.5	73.8	Concrete (PCC)	FAIR	Concrete (PCC)	FAIR
0000003370	3083	SOPHIA DR	CDS	MCCORMICK TRL	673	28	18844	LOCAL	55.7	49.4	65.4	Concrete (PCC)	FAIR	Concrete (PCC)	FAIR
0000003380	3083	SOPHIA DR	MCCORMICK TRL	FALLING WOOD CT	388	28	10864	LOCAL	52.9	53.9	61	Concrete (PCC)	FAIR	Concrete (PCC)	FAIR
0000003390	3083	SOPHIA DR	FALLING WOOD CT	MCCORMICK TRL	522	28	14616	LOCAL	65.5	72.7	70.7	Concrete (PCC)	FAIR	Concrete (PCC)	FAIR
0000003400	3083	SOPHIA DR	MCCORMICK TRL	CDS	185	28	5180	LOCAL	61.7	42.1	74.8	Concrete (PCC)	FAIR	Concrete (PCC)	FAIR
0000003320	3084	FALLING WOOD CT	CDS	SOPHIA DR	780	28	21840	LOCAL	65.5	69.4	71.5	Concrete (PCC)	FAIR	Concrete (PCC)	FAIR
0000007990	3092	EASLEY DR	SR-28	WOODSPOINT DR	422	27	11394	LOCAL	48.5	36.5	60.5	Concrete (PCC)	FAIR	Concrete (PCC)	FAIR
0000008000	3092	EASLEY DR	WOODSPOINT DR	END OF STREET	24	27	648	LOCAL	67	54	77.2	Concrete (PCC)	FAIR	Concrete (PCC)	FAIR
0000003350	3099	FOX HORN CT	MCCORMICK TRL	CDS	144	28	4032	LOCAL	68.6	39.4	84.3	Concrete (PCC)	FAIR	Concrete (PCC)	FAIR
0000003360	3100	GATCH CT	MCCORMICK TRL	CDS	275	28	7700	LOCAL	71.7	42.8	86.7	Concrete (PCC)	FAIR	Concrete (PCC)	FAIR
0000007110	3111	LAKESIDE DR	WARDS CORNER RD	TRI RIDGE BLVD	1024	24	24576	LOCAL	28.3	39.6	34.7	Concrete (PCC)	FAIR	Concrete (PCC)	FAIR
0000008240	3116	POINTE DR	CDS	CROSS CREEK LN	260	24	6240	LOCAL	77.4	54.4	89.1	Concrete (PCC)	FAIR	Concrete (PCC)	FAIR
0000008250	3116	POINTE DR	CROSS CREEK LN	CDS	849	24	20376	LOCAL	81.4	65.5	90	Concrete (PCC)	FAIR	Concrete (PCC)	FAIR
0000010500	3117	MIDDLETON WAY	CDS	BRANCH HILL-GUINEA RD	715	28	20020	LOCAL	74.7	64.8	82.8	Concrete (PCC)	FAIR	Concrete (PCC)	FAIR
0000003480	3118	EAGLES WATCH WAY	END OF STREET	MILFORD PKWY	635	24	15240	LOCAL	83.1	81	87.5	Concrete (PCC)	FAIR	Concrete (PCC)	FAIR
0000004450	3127	MEADOW SPRINGS CT	WITMER MEADOWS DR	CDS	284	28	7952	LOCAL	69.7	46.7	82.8	Concrete (PCC)	FAIR	Concrete (PCC)	FAIR
0000004480	3128	WITMER ESTATES DR	MOUNT ZION RD	CDS	1404	28	39312	LOCAL	71.7	55.8	82.1	Concrete (PCC)	FAIR	Concrete (PCC)	FAIR
0000004460	3129	WITMER MEADOWS DR	CDS	MEADOW SPRINGS CT	727	28	20356	LOCAL	73.7	56.6	84.1	Concrete (PCC)	FAIR	Concrete (PCC)	FAIR
0000004470	3129	WITMER MEADOWS DR	MEADOW SPRINGS CT	MOUNT ZION RD	1005	28	28140	LOCAL	73.9	60.4	83.2	Concrete (PCC)	FAIR	Concrete (PCC)	FAIR
0000009580	3132	WEBER WOODS CT	WEBER RD	CDS	675	19	12825	LOCAL	66.1	60.4	74.4	Concrete (PCC)	FAIR	Concrete (PCC)	FAIR
0000006940	3133	WILLOWS BEND DR	WARDS CORNER RD	SILVERLEAF LN	939	28	26292	LOCAL	75.9	77.2	80.8	Concrete (PCC)	FAIR	Concrete (PCC)	FAIR
0000006950	3134	BIRCH CREEK DR	CDS	SILVERLEAF LN	1331	28	37268	LOCAL	85.4	79.1	90.4	Concrete (PCC)	FAIR	Concrete (PCC)	FAIR
0000006960	3134	BIRCH CREEK DR	SILVERLEAF LN	COPPER COVE CT	443	28	12404	LOCAL	78.9	60.6	88.7	Concrete (PCC)	FAIR	Concrete (PCC)	FAIR
0000006970	3134	BIRCH CREEK DR	COPPER COVE CT	END OF STREET	238	28	6664	LOCAL	74.8	55.4	85.8	Concrete (PCC)	FAIR	Concrete (PCC)	FAIR
0000006990	3135	SILVERLEAF LN	BIRCH CREEK DR	WILLOWS BEND DR	575	28	16100	LOCAL	86.1	80.8	90.7	Concrete (PCC)	FAIR	Concrete (PCC)	FAIR
0000007000	3135	SILVERLEAF LN	WILLOWS BEND DR	END OF STREET	55	28	1540	LOCAL	82.4	63.3	91.8	Concrete (PCC)	FAIR	Concrete (PCC)	FAIR
0000006980	3136	COPPER COVE CT	BIRCH CREEK DR	CDS	393	28	11004	LOCAL	78.3	56.7	89.3	Concrete (PCC)	FAIR	Concrete (PCC)	FAIR
0000003550	3138	LEE LAVAN CT	MILFORD PKWY	END OF STREET	405	28	11340	LOCAL	72.4	58.7	82	Concrete (PCC)	FAIR	Concrete (PCC)	FAIR
0000002340	3139	UMRIT CT	WOLFEN PLEASANT HILL RD	END OF STREET	272	28	7616	LOCAL	75.2	53.1	87	Concrete (PCC)	FAIR	Concrete (PCC)	FAIR



MIAMI TOWNSHIP 2017 PAVEMENT CONDITION PRESENT STATUS - FINAL REPORT

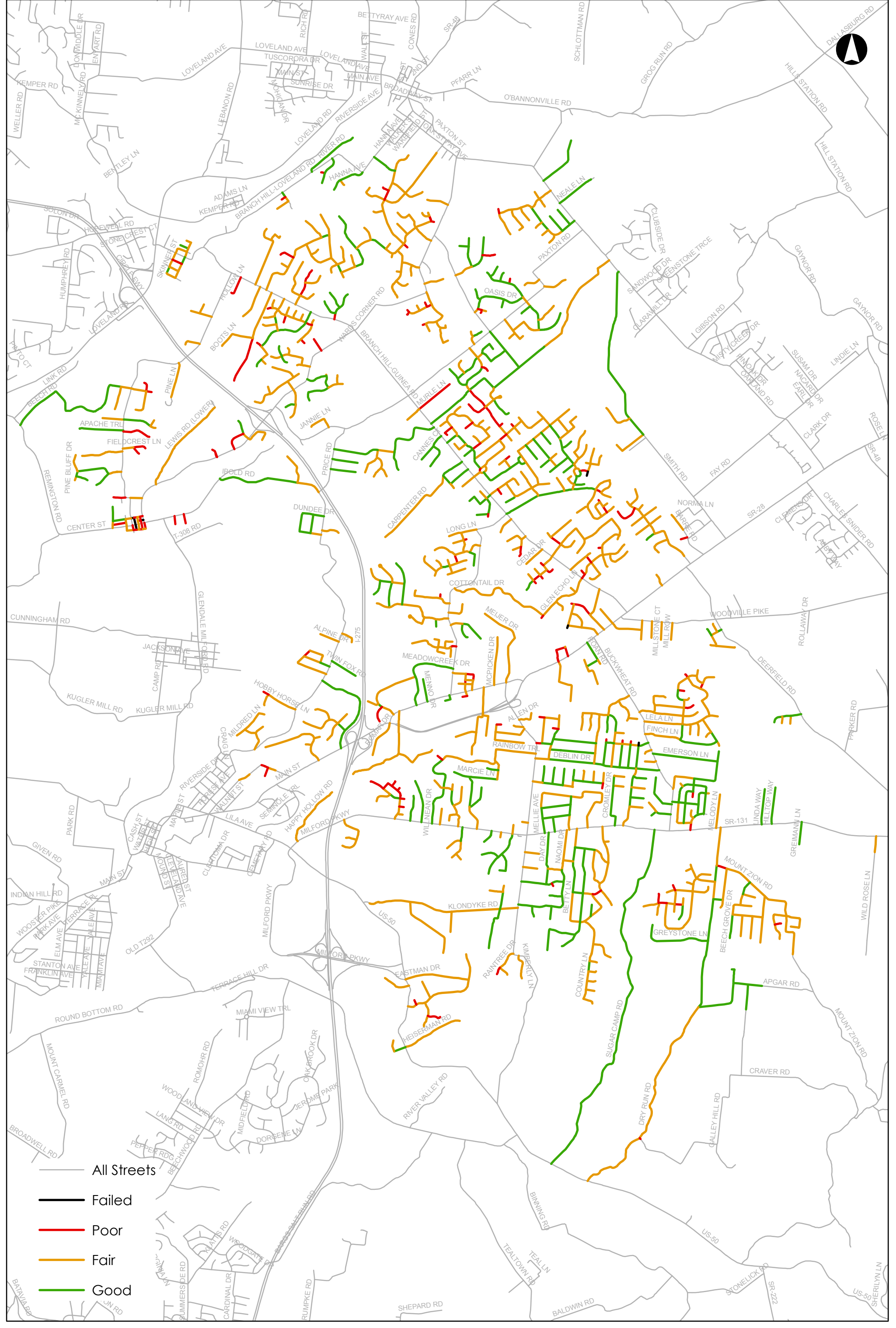
Appendix B: Present Condition Status by Street
 February 22, 2018

Section #	T Number	Street Name	From	To	Length (ft)	Width	Area	Fun. Class	PQI	RCI	SDI	Curb Even	Curb Even Condition	Curb Odd	Curb Odd Condition
000007150	3147	WARDS CORNER CT	WARDS CORNER RD	CDS	401	26	10426	LOCAL	73.5	45.7	87.7	None		None	
000007160	3147	WARDS CORNER CT	START OF DIVIDED	WARDS CORNER RD	181	26	4706	LOCAL	71.9	38.3	88.8	Concrete (PCC)	FAIR	Concrete (PCC)	FAIR
000008730	3148	BELLE MEADOWS DR	BRANCH HILL-GUINEA RD	CHAMBLEE DR	953	28	26684	LOCAL	73.5	63.4	81.8	Concrete (PCC)	FAIR	Concrete (PCC)	FAIR
000008740	3148	BELLE MEADOWS DR	CHAMBLEE DR	CDS	216	28	6048	LOCAL	74.7	51.5	87	Concrete (PCC)	FAIR	Concrete (PCC)	FAIR



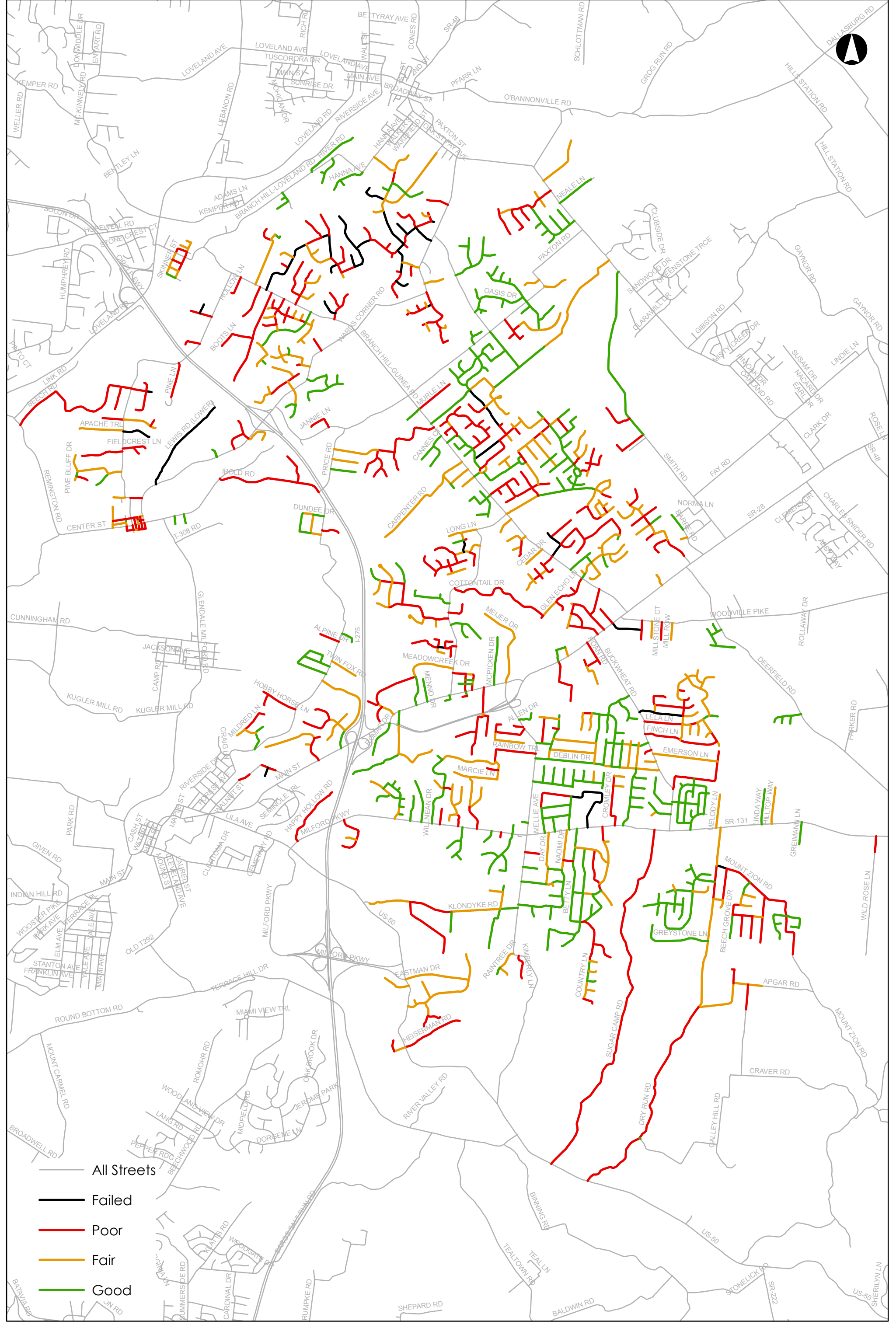
Appendix C

Riding Condition Index Map



Appendix D

Surface Distress Index Map



Appendix E

Pavement Quality Index Map

